





North Spring Fire IAP Map


CO-HUX-001313
July 6, 2018


Datum: NAD 83
Page 2 of 9

Legend

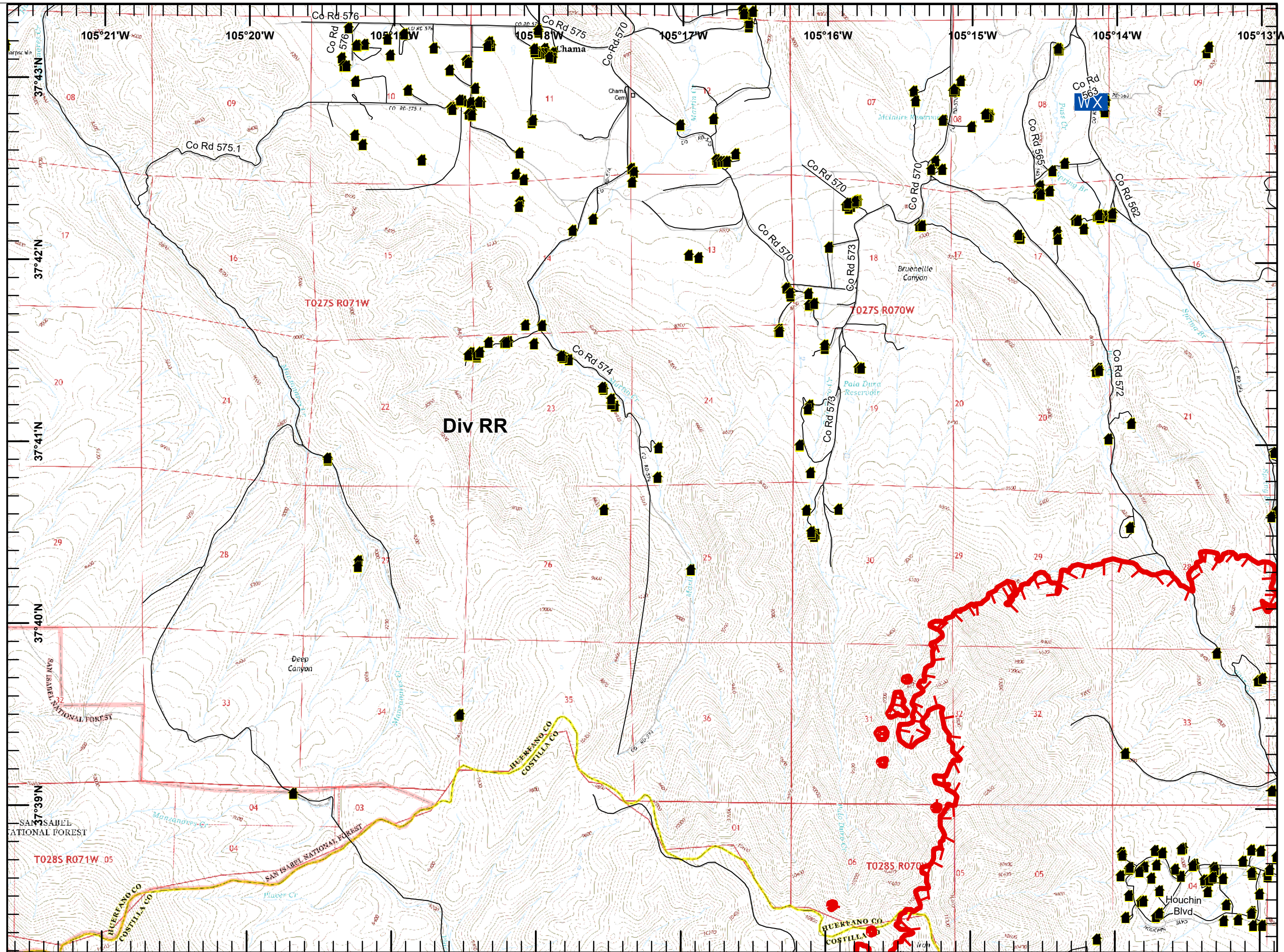
-  Structures
-  Mobile Weather Unit
-  Uncontrolled Fire Edge
-  Local Roads

Miles
0 0.5 1





kkovacs
7/5/2018
2157






North Spring Fire IAP Map

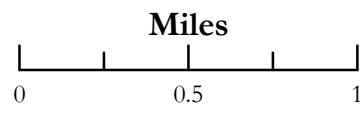
CO-HUX-001313
July 6, 2018

Datum: NAD 83

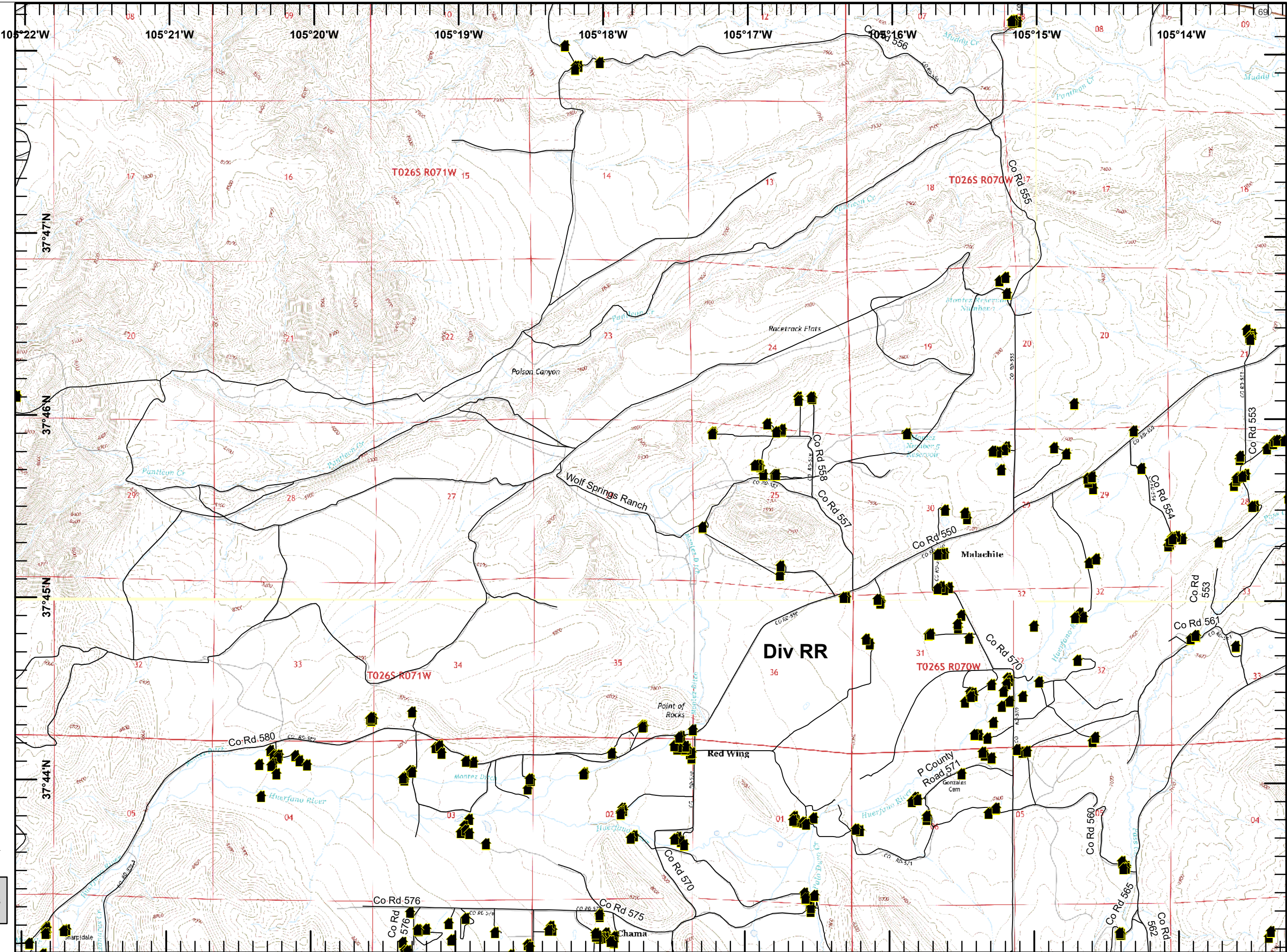
Page 3 of 9

Legend

-  Structures
-  Major Road
-  Local Roads



kkovacs
7/5/2018
2157








North Spring Fire IAP Map

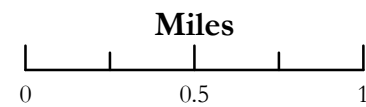
CO-HUX-001313
July 6, 2018

Datum: NAD 83

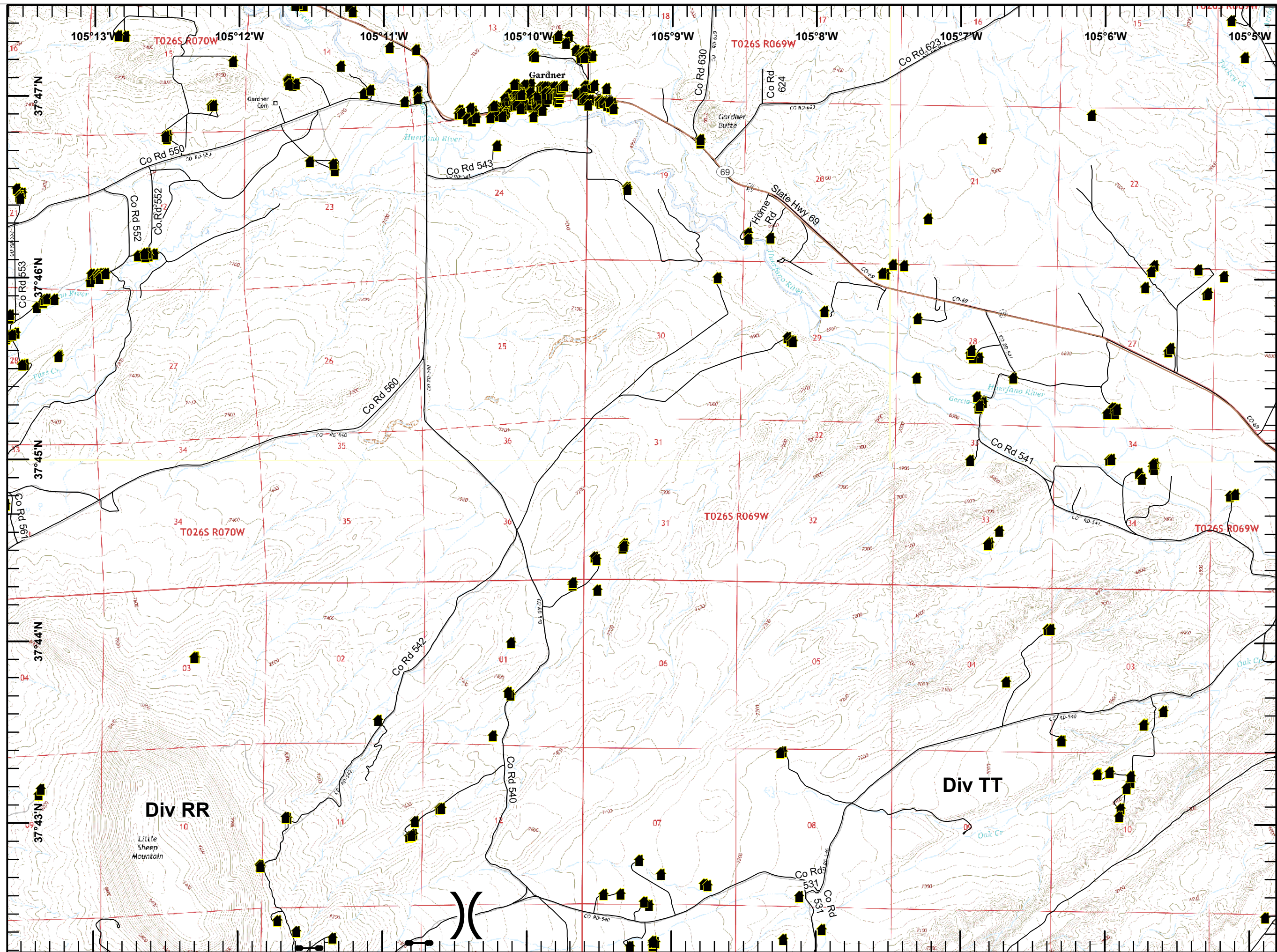
Page 4 of 9

Legend

-  Structures
-  Gate
-  Division Break
-  Major Road
-  Local Roads



kkovacs
7/5/2018
2157



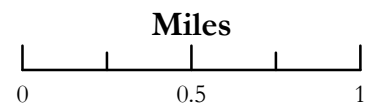
North Spring Fire IAP Map

CO-HUX-001313
July 6, 2018

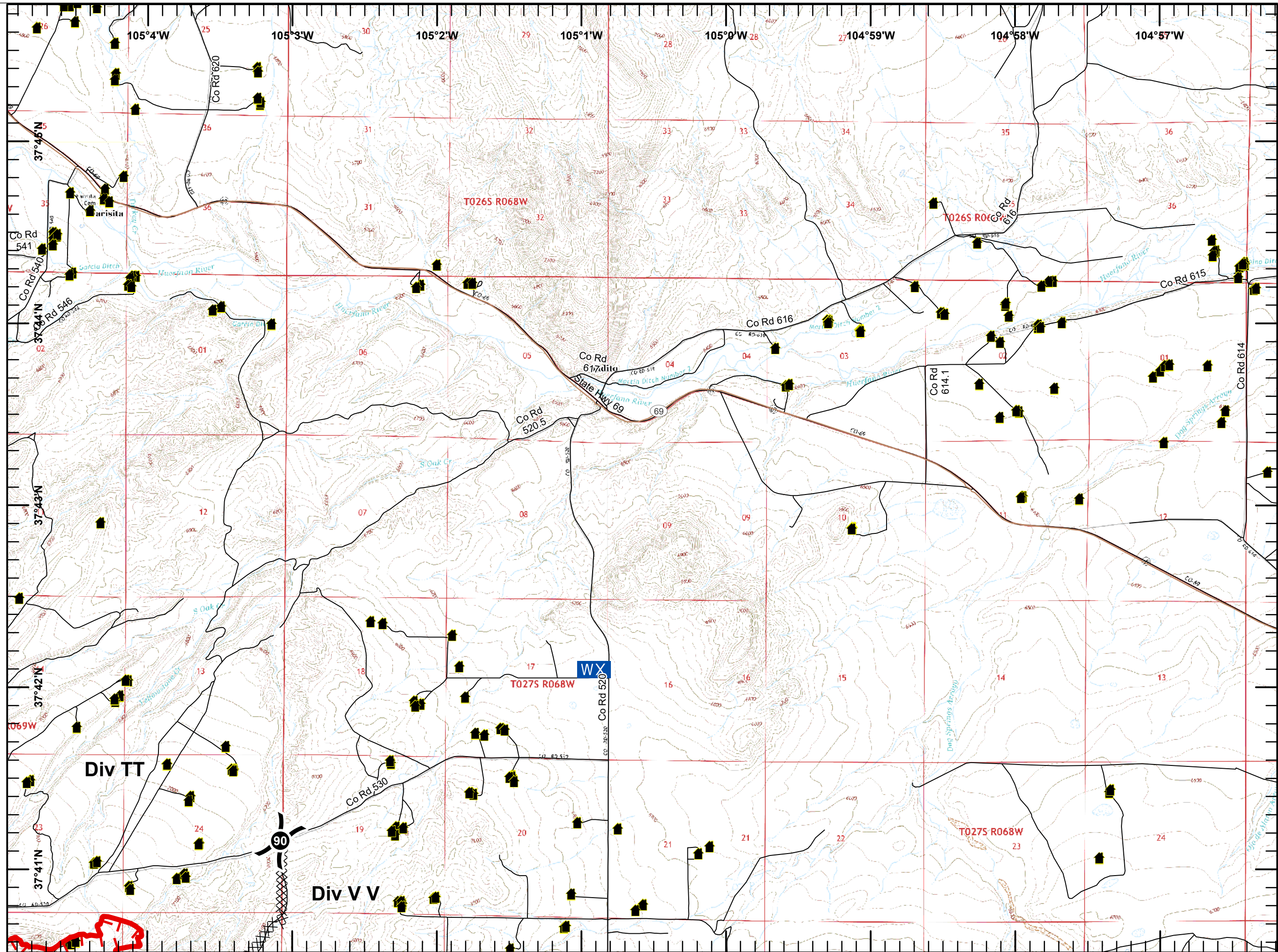
Datum: NAD 83
Page 5 of 9

Legend

- Structures
- Drop Point
- Mobile Weather Unit
- Division Break
- Uncontrolled Fire Edge
- Completed Dozer Line
- Major Road
- Local Roads



kkovacs
7/5/2018
2158



North Spring Fire IAP Map

CO-HUX-001313
July 6, 2018


Datum: NAD 83
Page 6 of 9

Legend

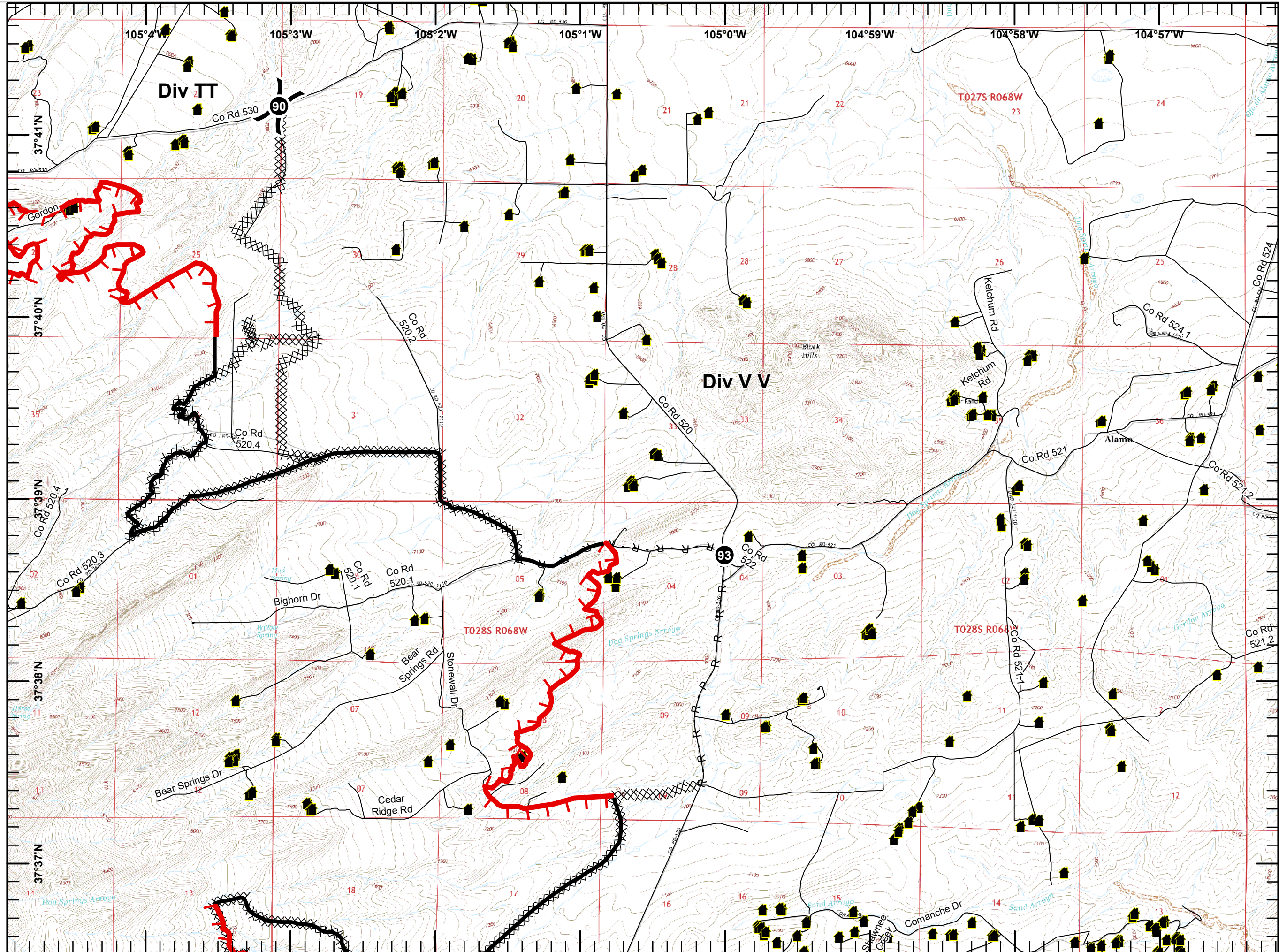
- Structures
- Drop Point
- Division Break
- Uncontrolled Fire Edge
- Completed Line
- Completed Dozer Line
- R - Road as Completed Line
- Local Roads

Miles
0 0.5 1

N



kkovacs
7/5/2018
2158



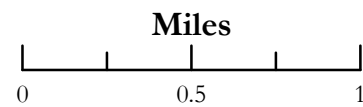
North Spring Fire IAP Map

CO-HUX-001313
July 6, 2018

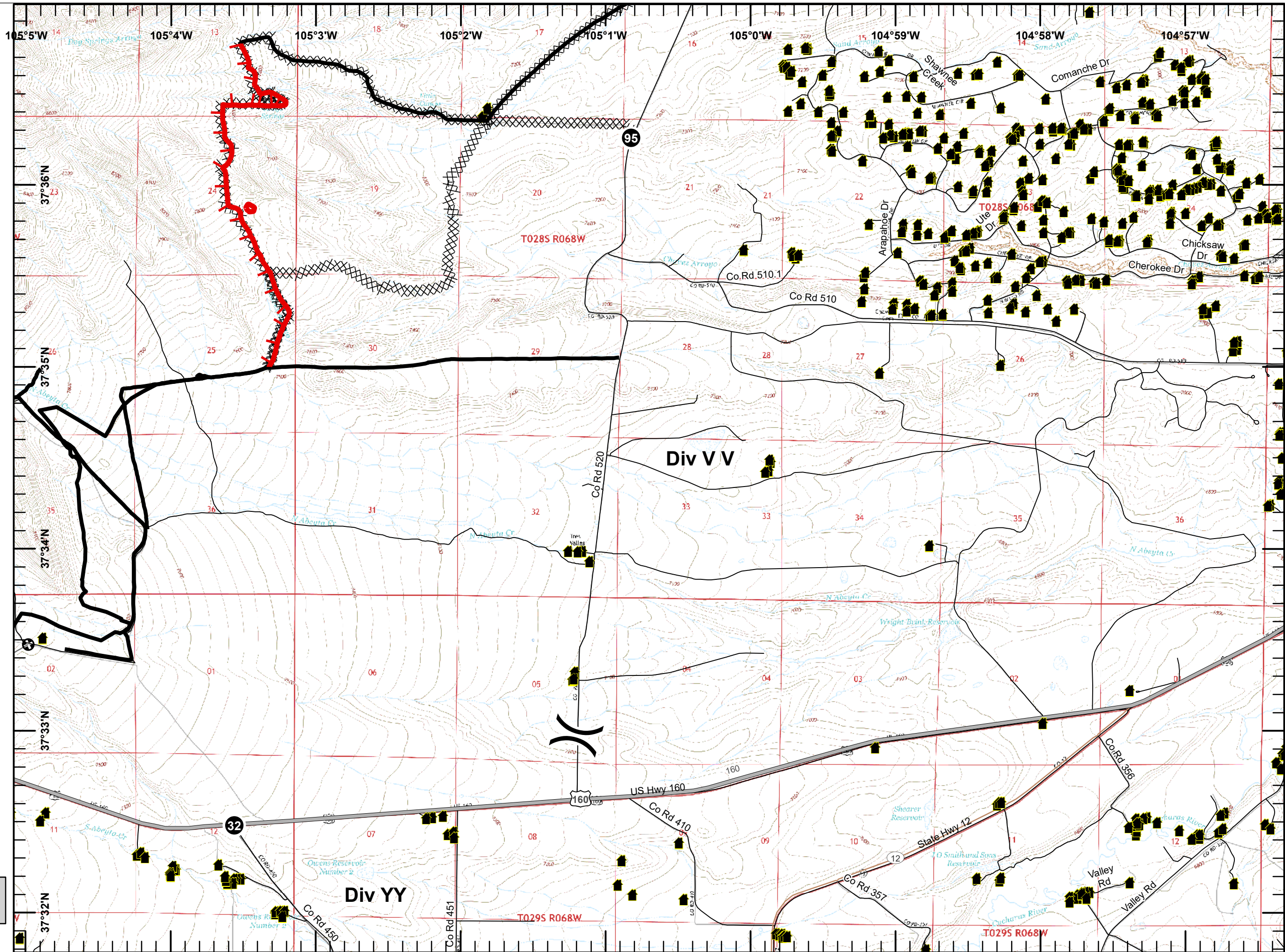
Datum: NAD 83
Page 7 of 9

Legend

- Structures
- Drop Point
- Division Break
- Uncontrolled Fire Edge
- Completed Line
- Completed Dozer Line
- Other
- Highway
- Major Road
- Local Roads



kkovacs
7/5/2018
2158





North Spring Fire IAP Map

CO-HUX-001313
July 6, 2018

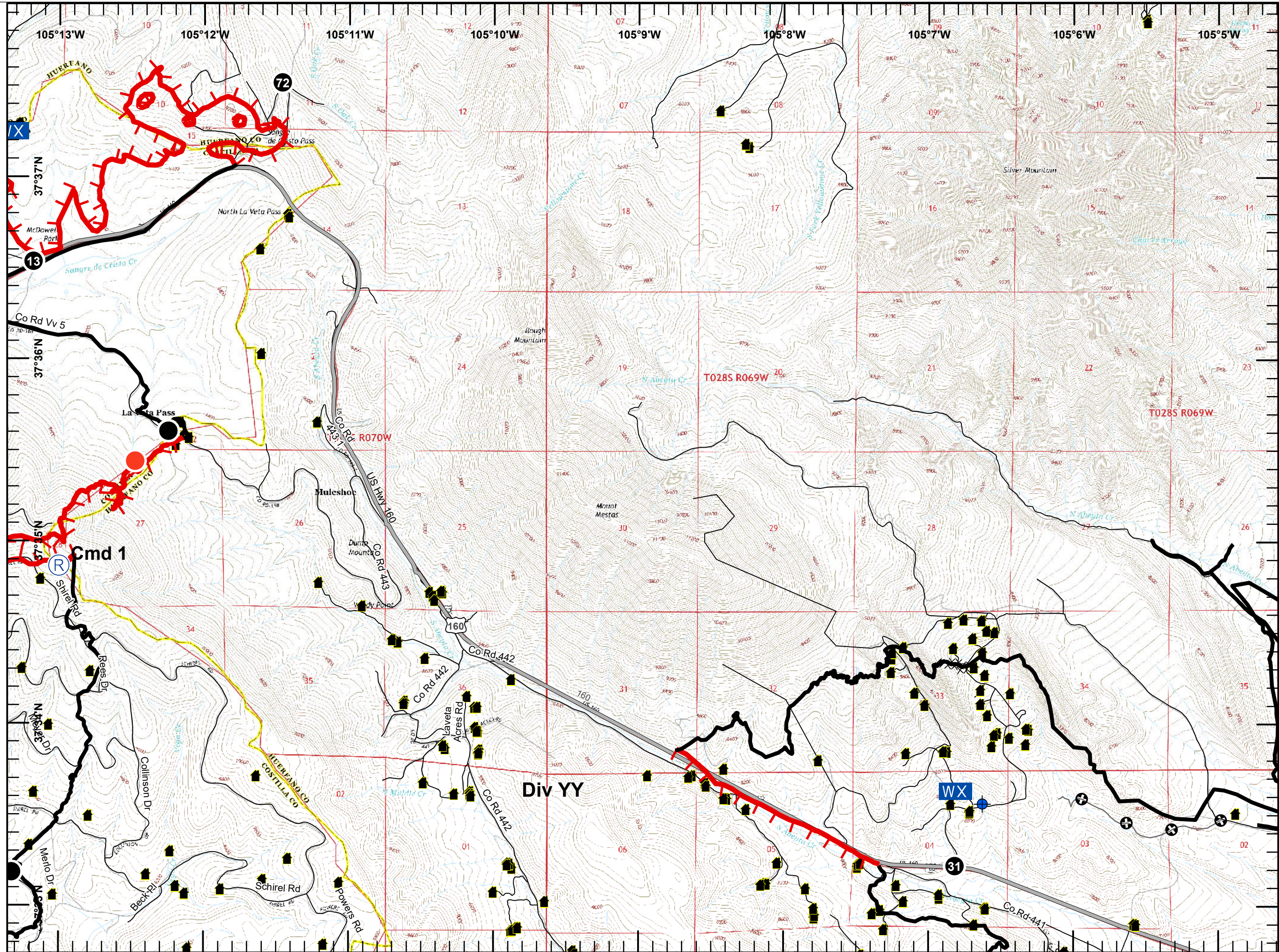
Datum: NAD 83
Page 8 of 9

- Legend**
- Structures
 - Dip Site
 - Drop Point
 - Hot Spot
 - Mobile Weather Unit
 - Repeater
 - Uncontrolled Fire Edge
 - Completed Line
 - Completed Dozer Line
 - Completed Hand Line
 - Other
 - Highway
 - Local Roads

Miles
0 0.5 1



kkovacs
7/5/2018
2158



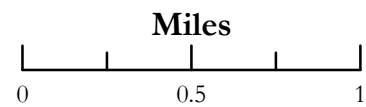
North Spring Fire IAP Map

CO-HUX-001313
July 6, 2018

Datum: NAD 83
Page 9 of 9

Legend

- Structures
- Dip Site
- Gate
- Helispot
- Division Break
- Uncontrolled Fire Edge
- Completed Line
- Local Roads



kkovacs
7/5/2018
2158

