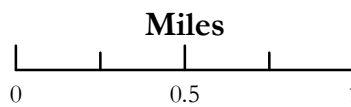


# North Spring Fire IAP Map

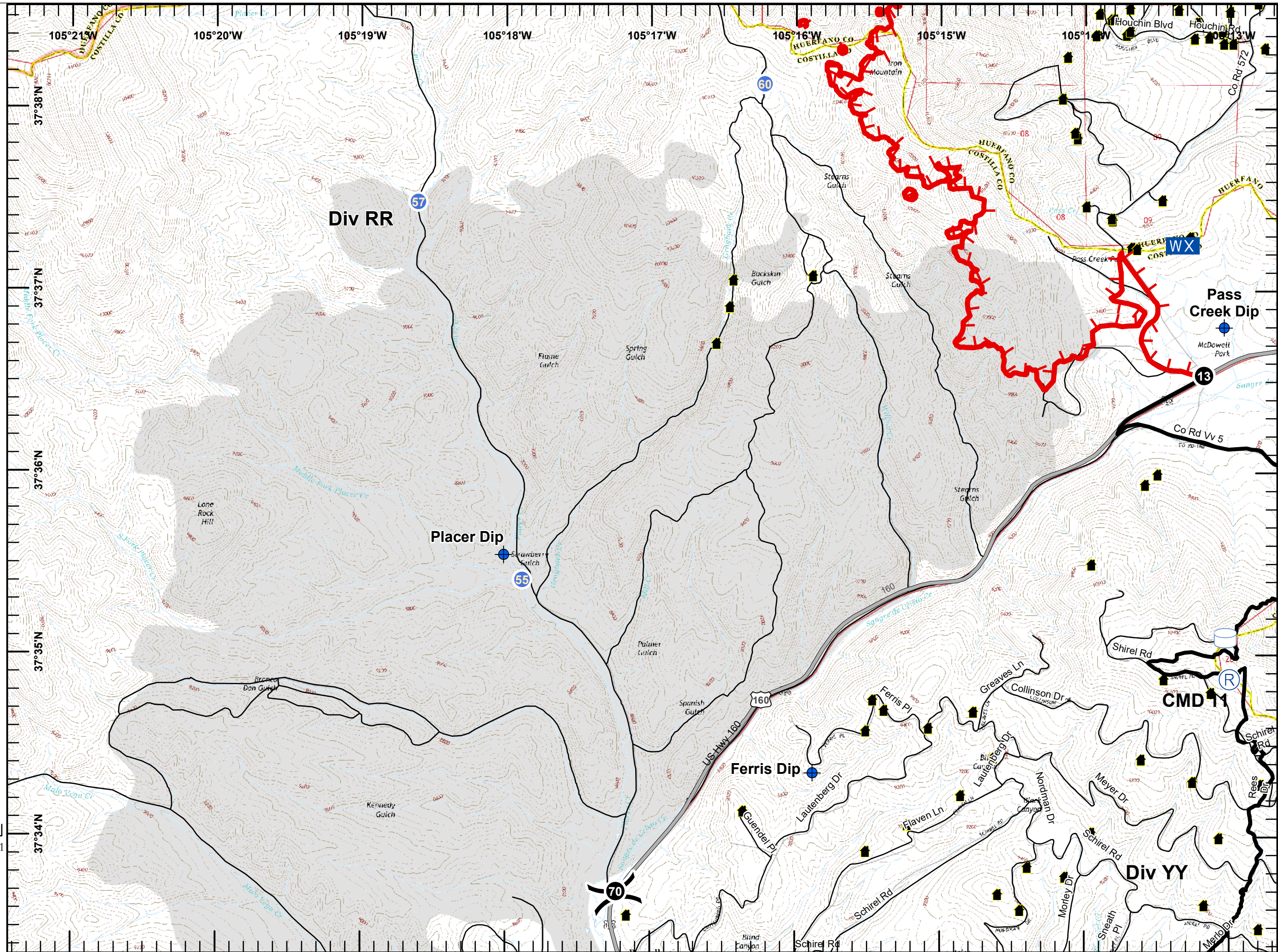
CO-HUX-001313  
July 9, 2018

Datum: NAD 83  
Page 1 of 9

- Legend
- Structures
  - Dip Site
  - Drop Point
  - Helispot
  - WX Mobile Weather Unit
  - Repeater
  - Water Tank
  - Division Break
  - Uncontrolled Fire Edge
  - Completed Line
  - Highway
  - Local Roads
  - Mato Vega Perimeter



kkovacs  
7/8/2018  
2120



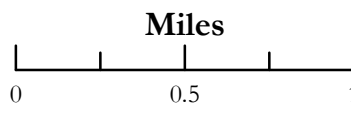
# North Spring Fire IAP Map

CO-HUX-001313  
July 9, 2018

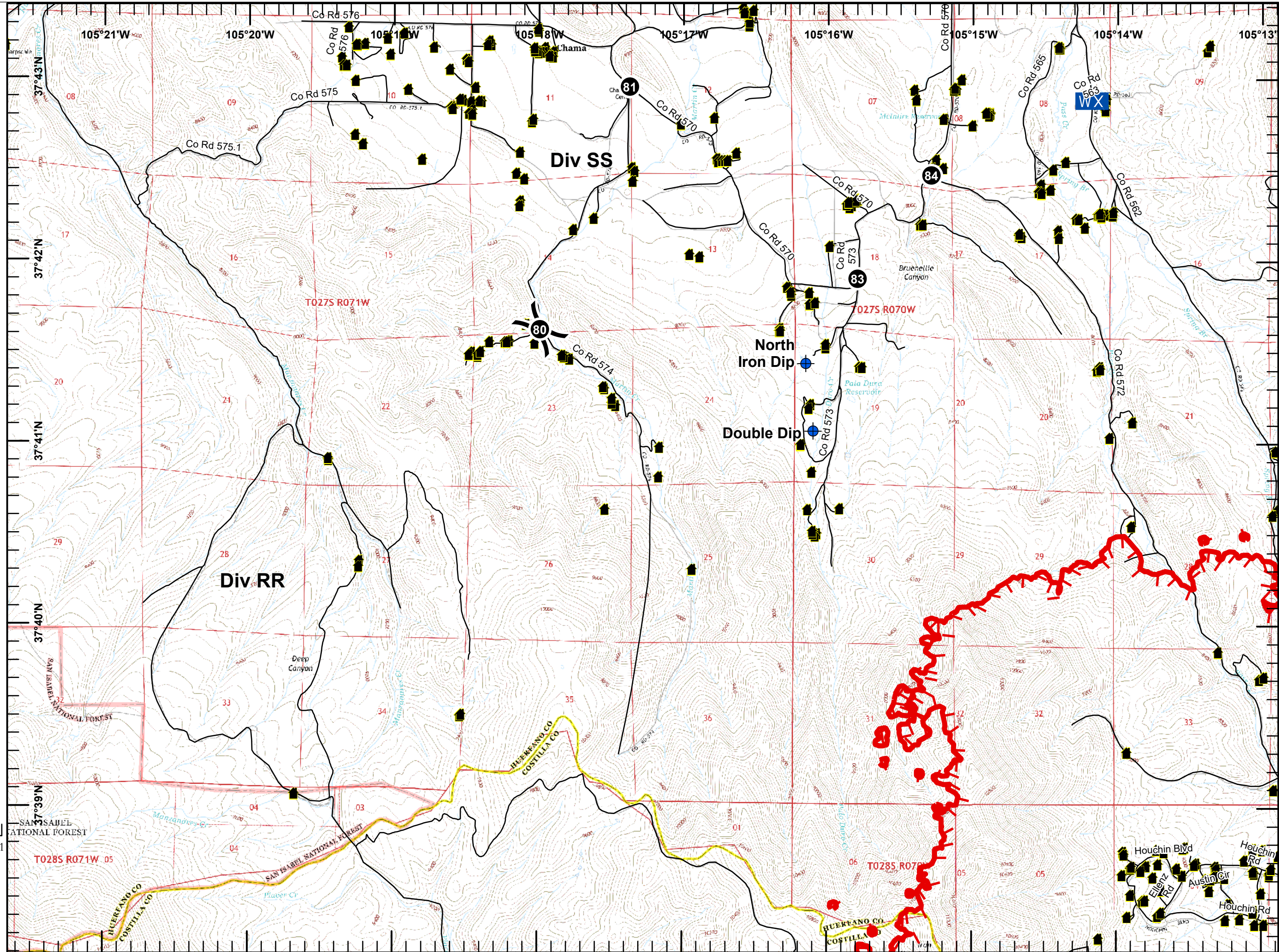
Datum: NAD 83  
Page 2 of 9

**Legend**

- Structures
- Dip Site
- Drop Point
- Mobile Weather Unit
- Division Break
- Uncontrolled Fire Edge
- Local Roads



kkovacs  
7/8/2018  
2120






# North Spring Fire IAP Map

CO-HUX-001313  
July 9, 2018

Datum: NAD 83

Page 3 of 9

**Legend**

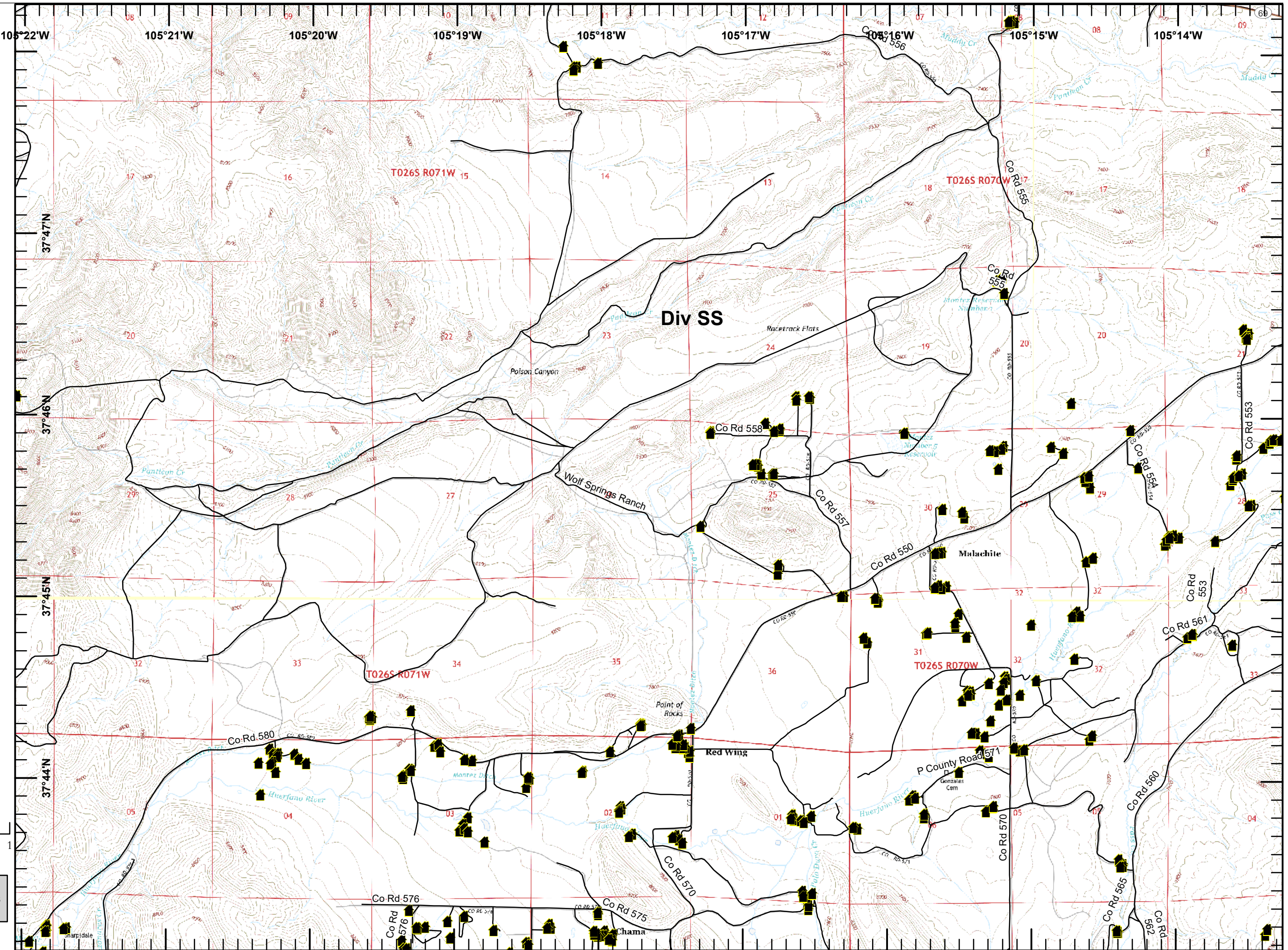
-  Structures
-  Major Road
-  Local Roads

Miles

0 0.5 1



kkovacs  
7/8/2018  
2120



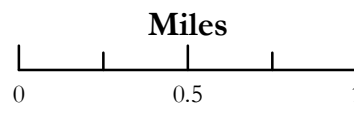
# North Spring Fire IAP Map

CO-HUX-001313  
July 9, 2018

Datum: NAD 83  
Page 4 of 9

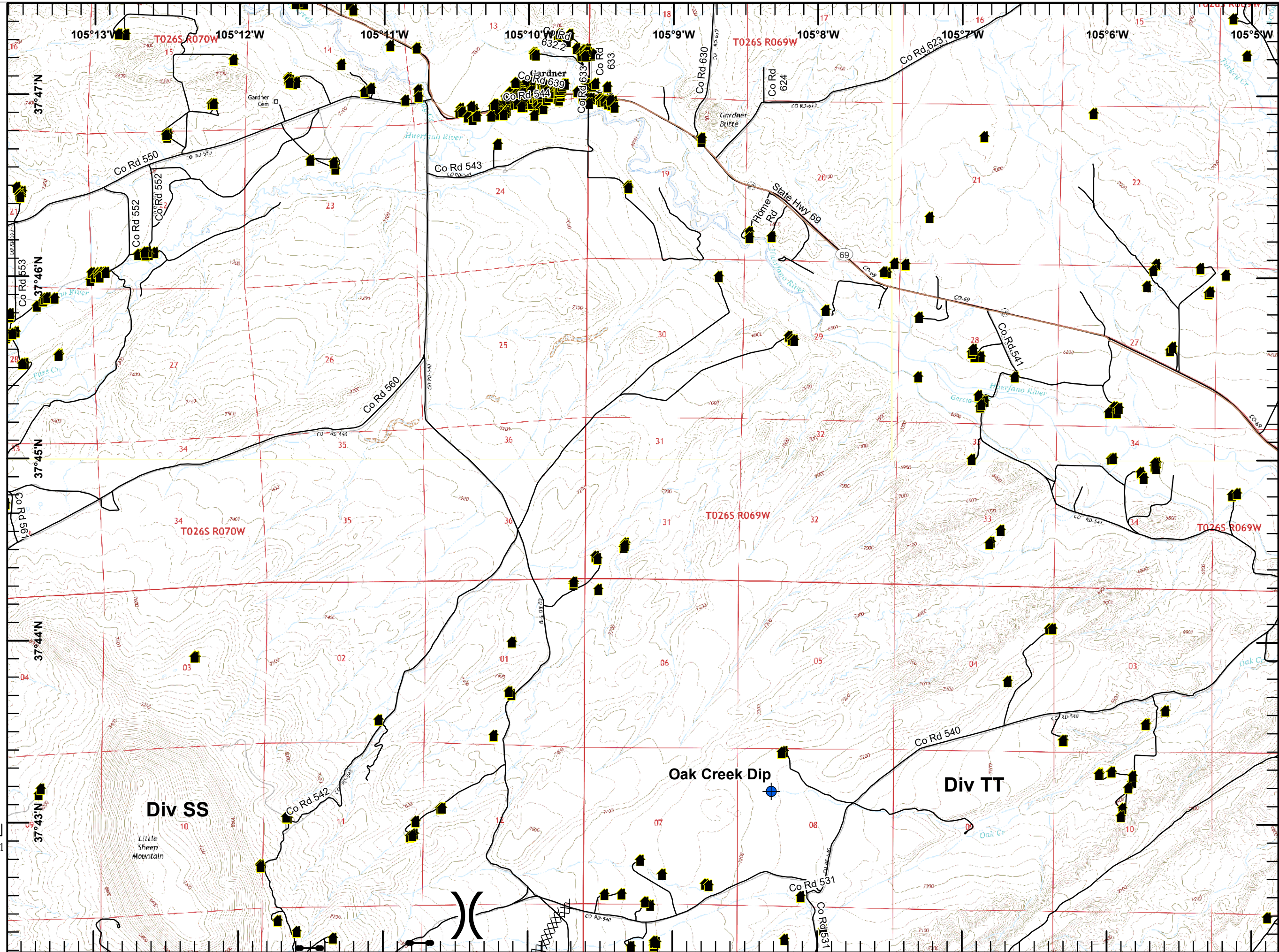
**Legend**

- Structures
- Dip Site
- Gate
- Division Break
- Completed Dozer Line
- Major Road
- Local Roads



N

kkovacs  
7/8/2018  
2120



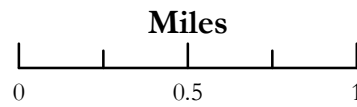
# North Spring Fire IAP Map

CO-HUX-001313  
July 9, 2018

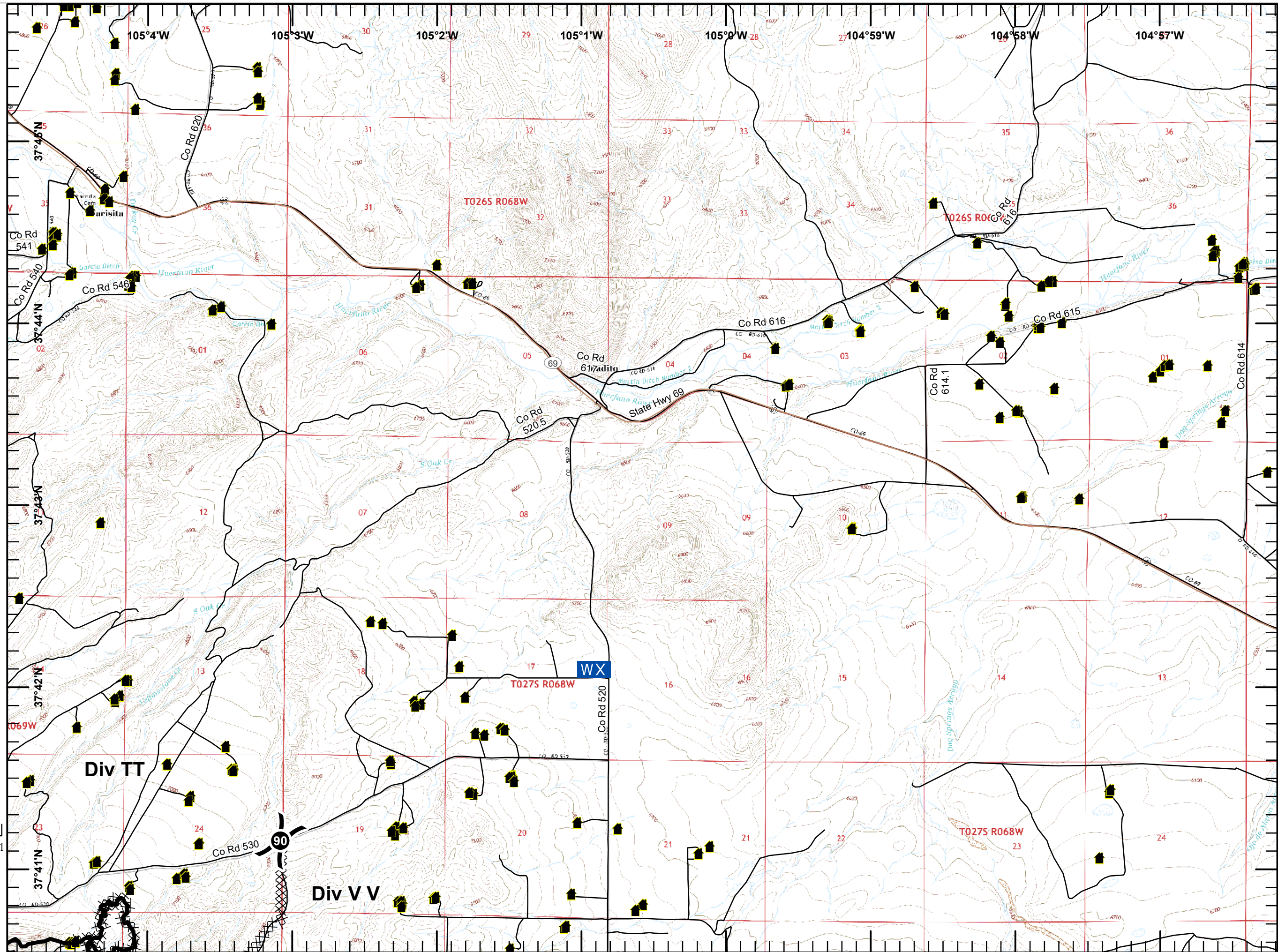
Datum: NAD 83  
Page 5 of 9

**Legend**

- Structures
- Drop Point
- Mobile Weather Unit
- Division Break
- Completed Line
- Completed Dozer Line
- Major Road
- Local Roads



kkovacs  
7/8/2018  
2121



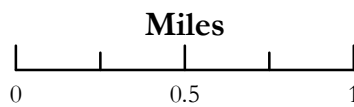
# North Spring Fire IAP Map

CO-HUX-001313  
July 9, 2018

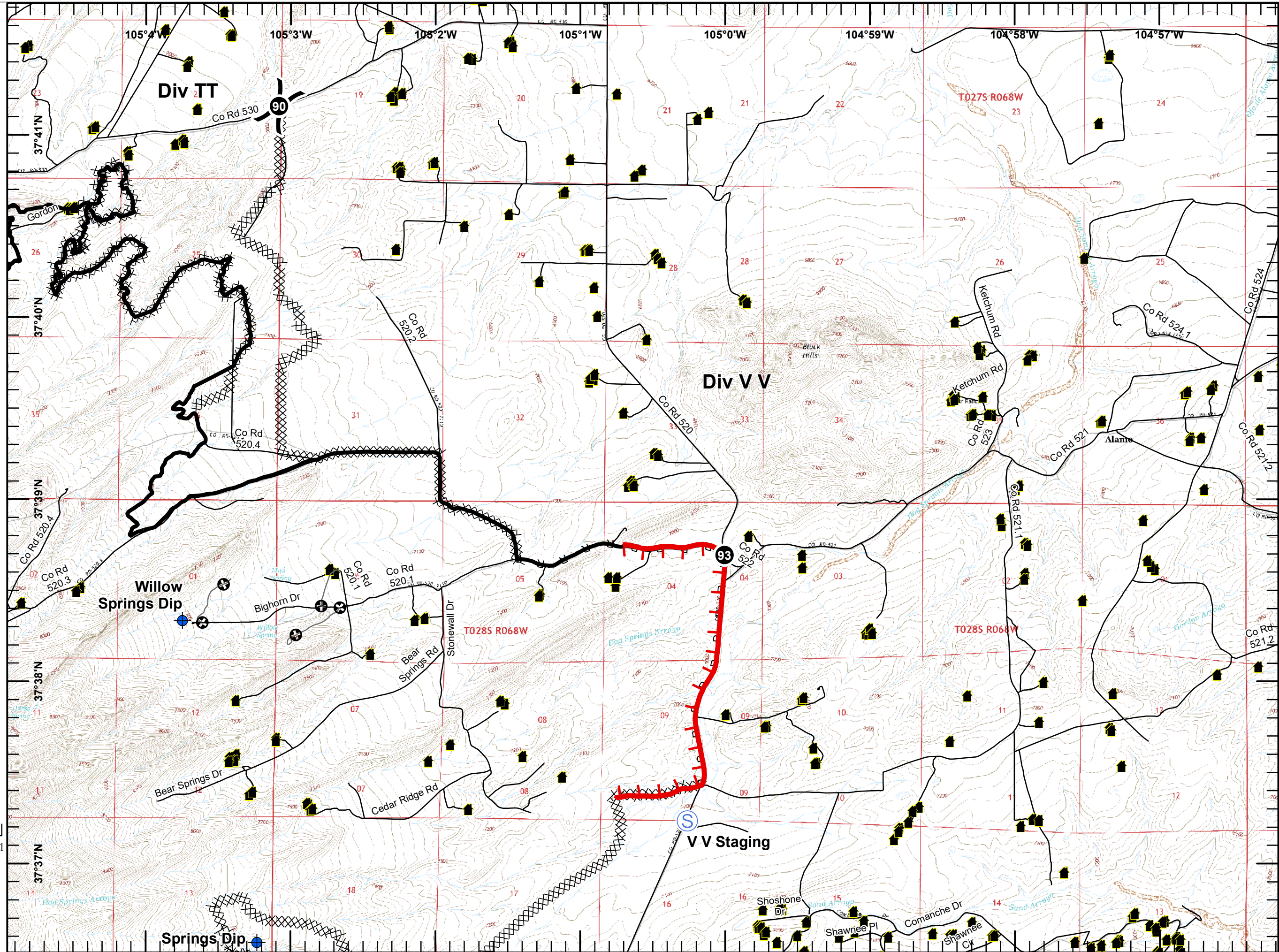
Datum: NAD 83  
Page 6 of 9

**Legend**

- Structures
- Dip Site
- Drop Point
- Staging Area
- Division Break
- Uncontrolled Fire Edge
- Completed Line
- Completed Dozer Line
- R - Road as Completed Line
- Other
- Local Roads



kkovacs  
7/8/2018  
2121



# North Spring Fire IAP Map

CO-HUX-001313  
July 9, 2018

Datum: NAD 83

Page 7 of 9

**Legend**

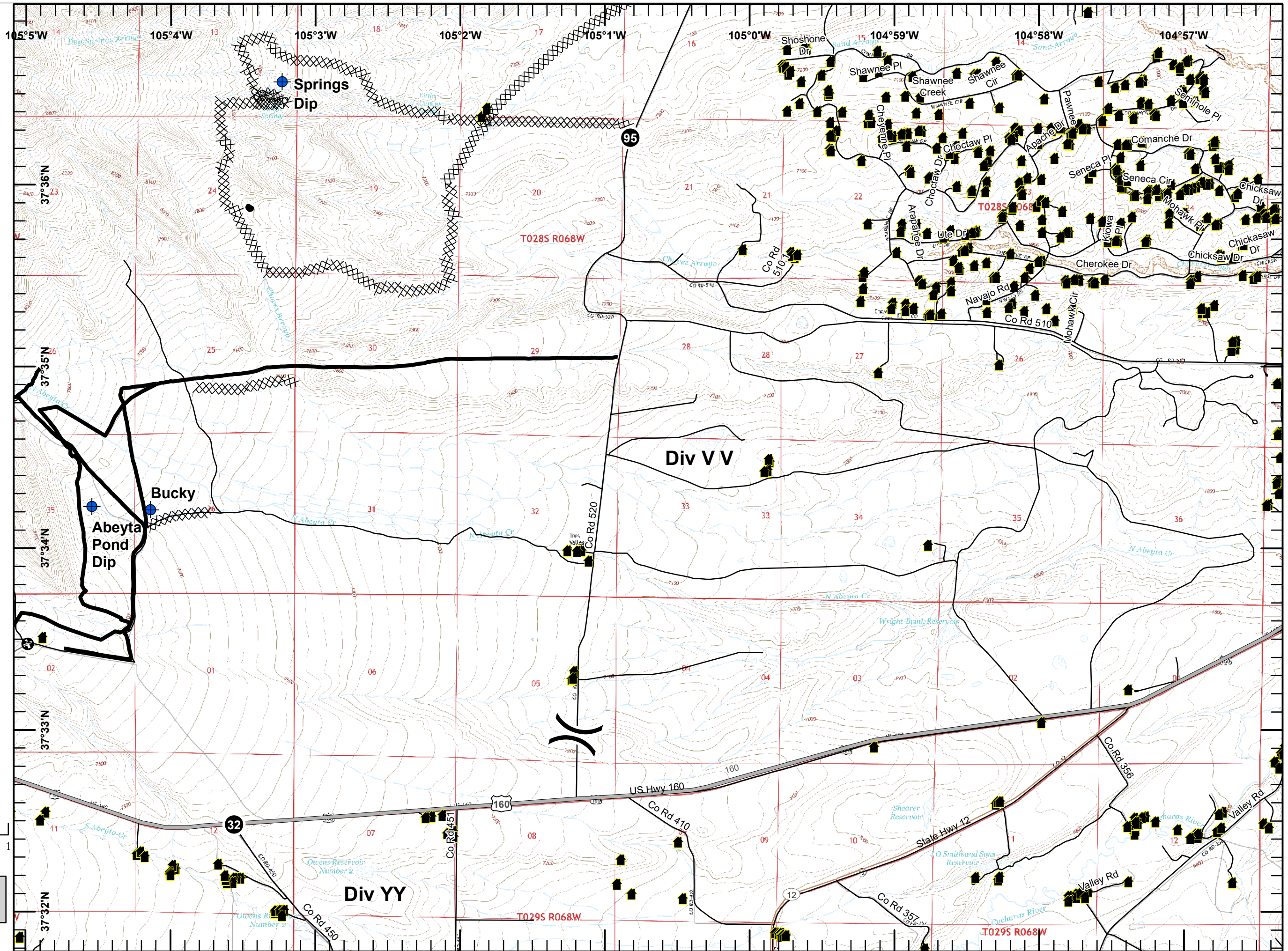
- Structures
- Dip Site
- Drop Point
- Division Break
- Completed Line
- Completed Dozer Line
- Other
- Highway
- Major Road
- Local Roads

Miles

0 0.5 1



kkovacs  
7/8/2018  
2121


















# North Spring Fire IAP Map

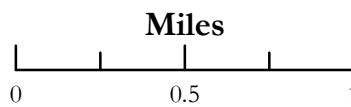
CO-HUX-001313  
July 9, 2018

Datum: NAD 83

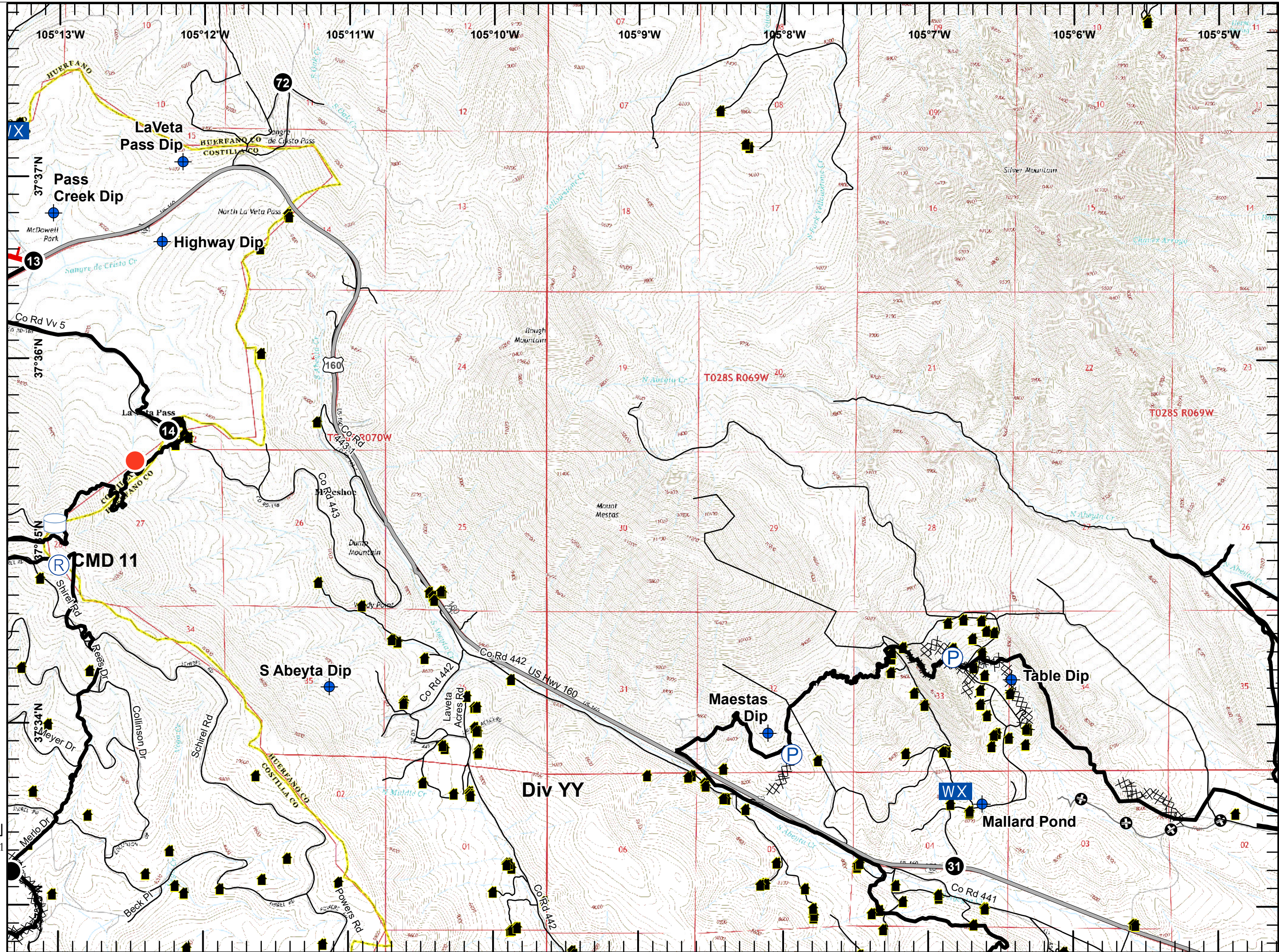
Page 8 of 9

**Legend**

-  Structures
-  Dip Site
-  Drop Point
-  Hot Spot
-  Mobile Weather Unit
-  Pump
-  Repeater
-  Water Tank
-  Uncontrolled Fire Edge
-  Completed Line
-  Completed Dozer Line
-  Completed Hand Line
-  Other
-  Highway
-  Local Roads



kkovacs  
7/8/2018  
2121





# North Spring Fire IAP Map

CO-HUX-001313  
July 9, 2018

Datum: NAD 83  
Page 9 of 9

**Legend**

- Structures
- Dip Site
- Gate
- Helispot
- Water Source
- Division Break
- Uncontrolled Fire Edge
- Completed Line
- Completed Dozer Line
- R - Road as Completed Line
- Other
- Unknown
- Local Roads

Miles  
0 0.5 1

kkovacs  
7/8/2018  
2121

