





# North Spring Fire IAP Map



CO-HUX-001313  
July 10, 2018

Datum: NAD 83  
Page 2 of 9

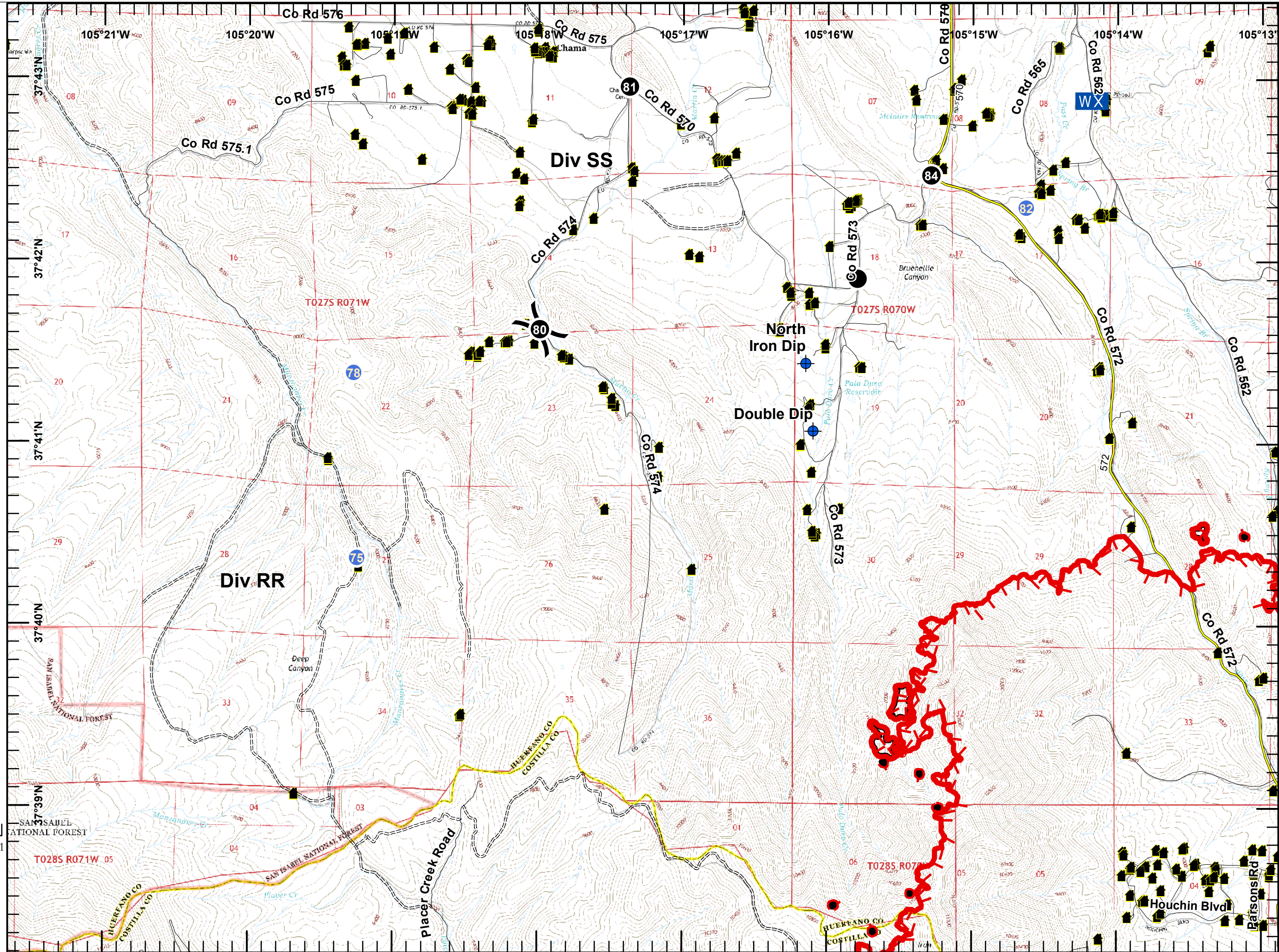
**Legend**

- Structures
- Dip Site
- Drop Point
- Helispot
- Mobile Weather Unit
- Division Break
- Uncontrolled Fire Edge
- Completed Line
- Local Road
- 4WD Road

Miles  
0 0.5 1



kkovacs  
7/9/2018  
2048









# North Spring Fire IAP Map

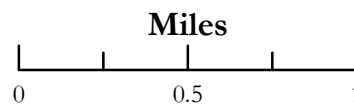
CO-HUX-001313  
July 10, 2018

Datum: NAD 83

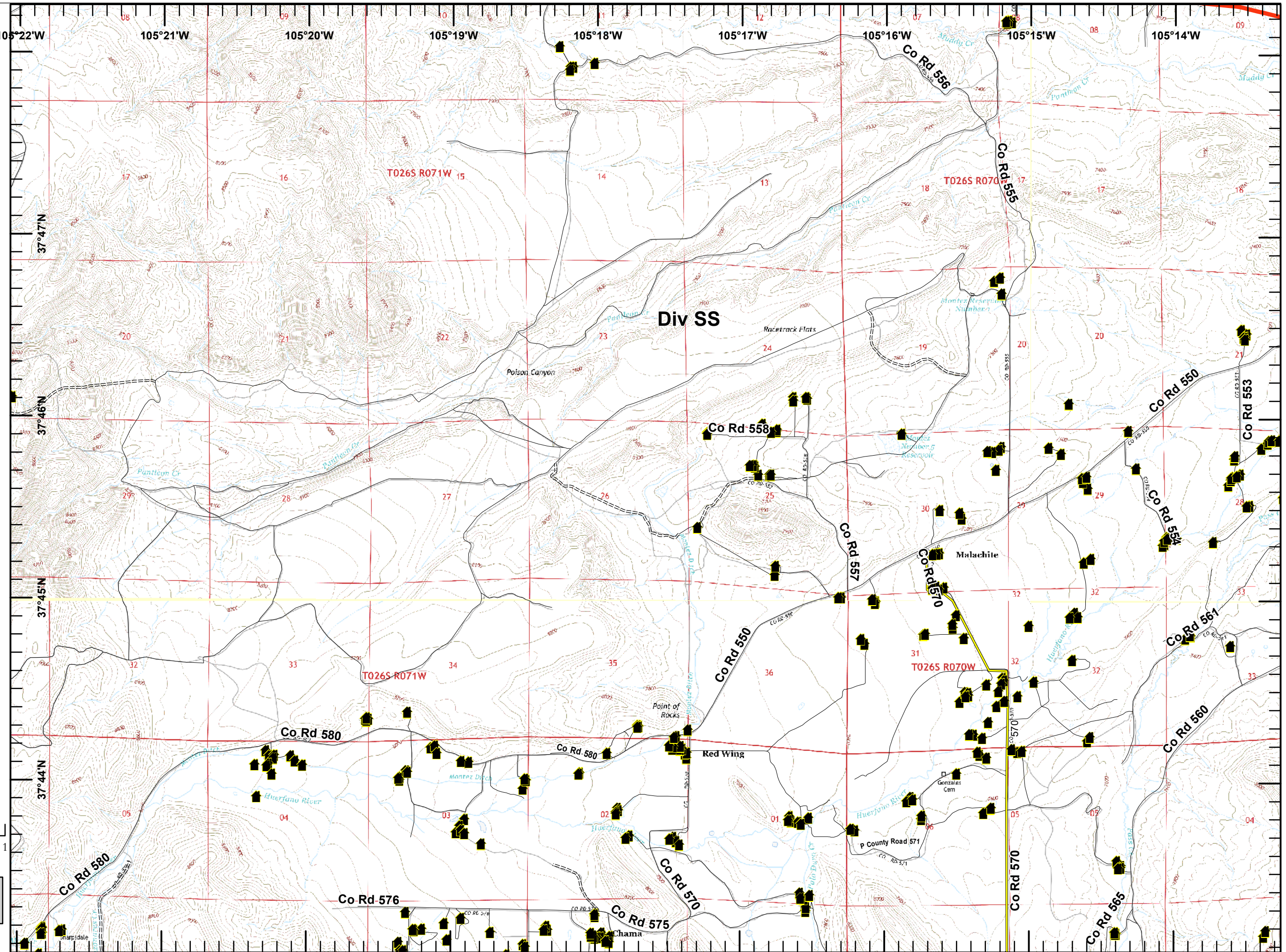
Page 3 of 9

**Legend**

-  Structures
-  Highways
-  Local Road
-  4WD Road



kkovacs  
7/9/2018  
2049





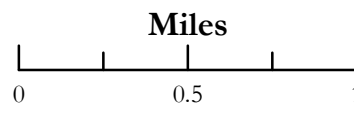
# North Spring Fire IAP Map

CO-HUX-001313  
July 10, 2018

Datum: NAD 83  
Page 4 of 9

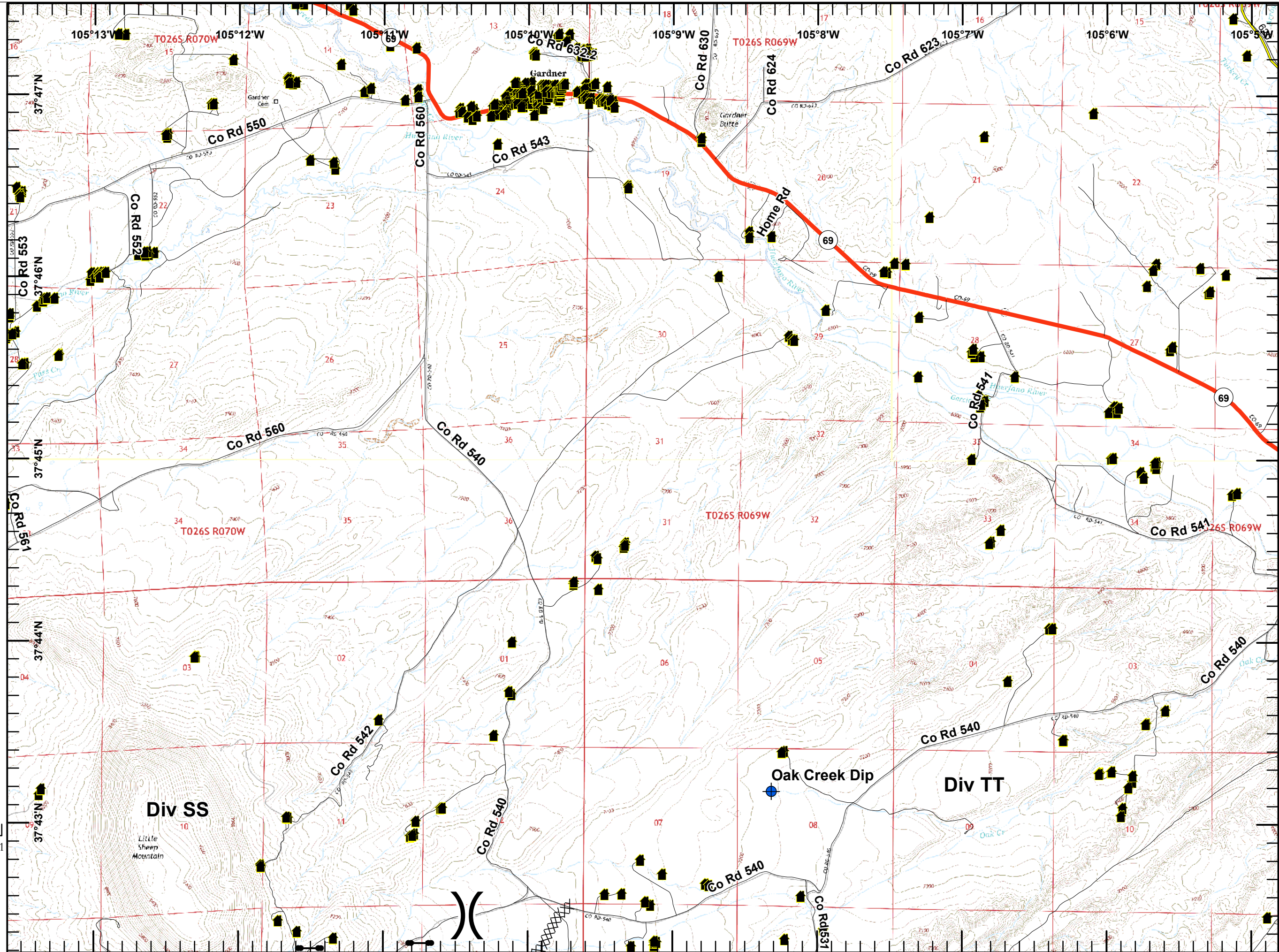
**Legend**

- Structures
- Dip Site
- Gate
- Division Break
- Completed Dozer Line
- Highways
- Local Road



North arrow pointing up.

kkovacs  
7/9/2018  
2049





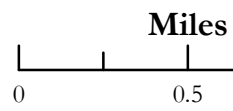
# North Spring Fire IAP Map

CO-HUX-001313  
July 10, 2018

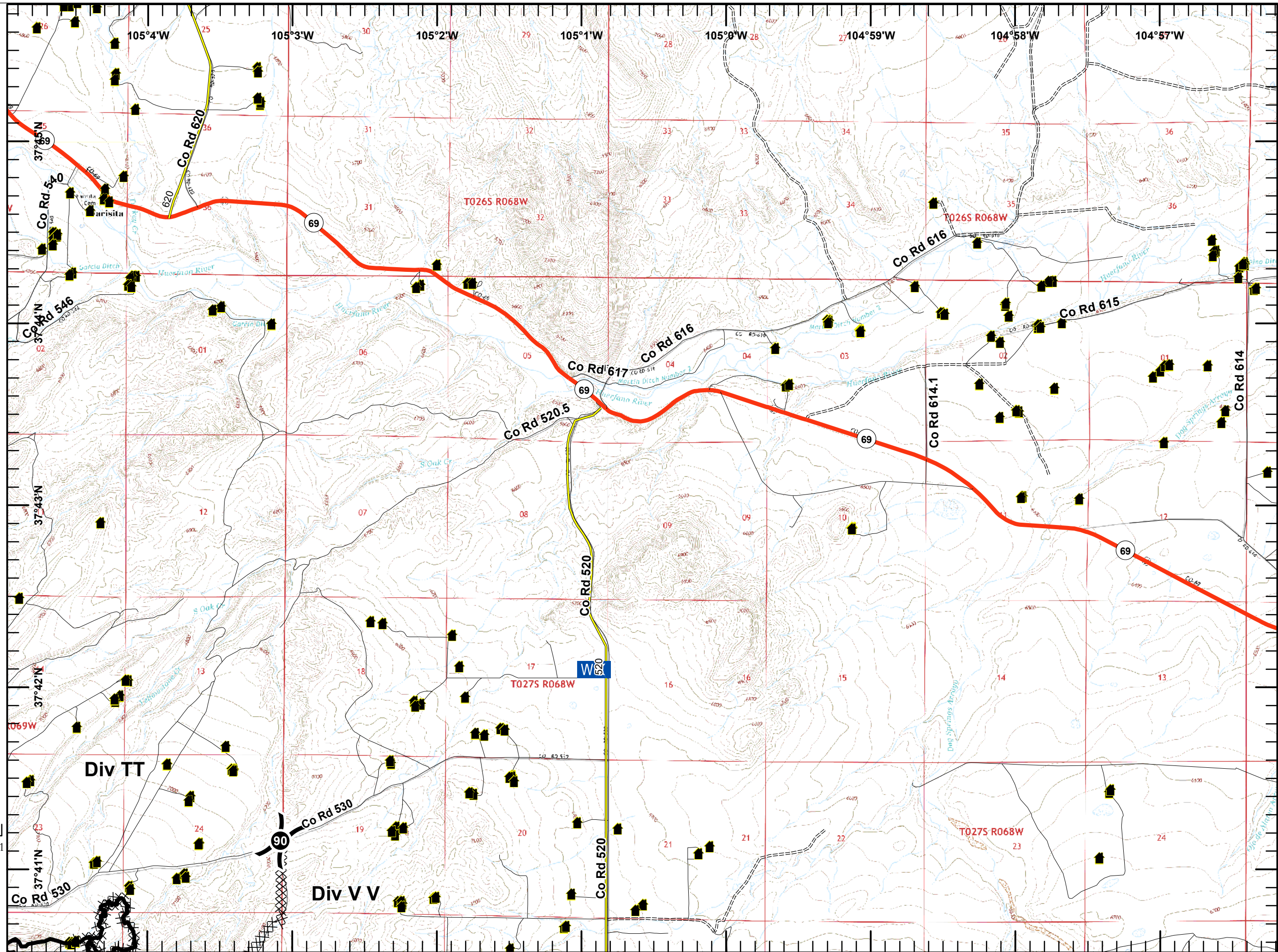
Datum: NAD 83  
Page 5 of 9

**Legend**

- Structures
- Drop Point
- WX Mobile Weather Unit
- Division Break
- Completed Line
- Completed Dozer Line
- Highways
- Local Road
- 4WD Road



kkovacs  
7/9/2018  
2049





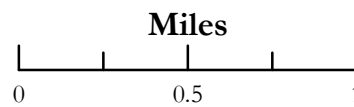
# North Spring Fire IAP Map

CO-HUX-001313  
July 10, 2018

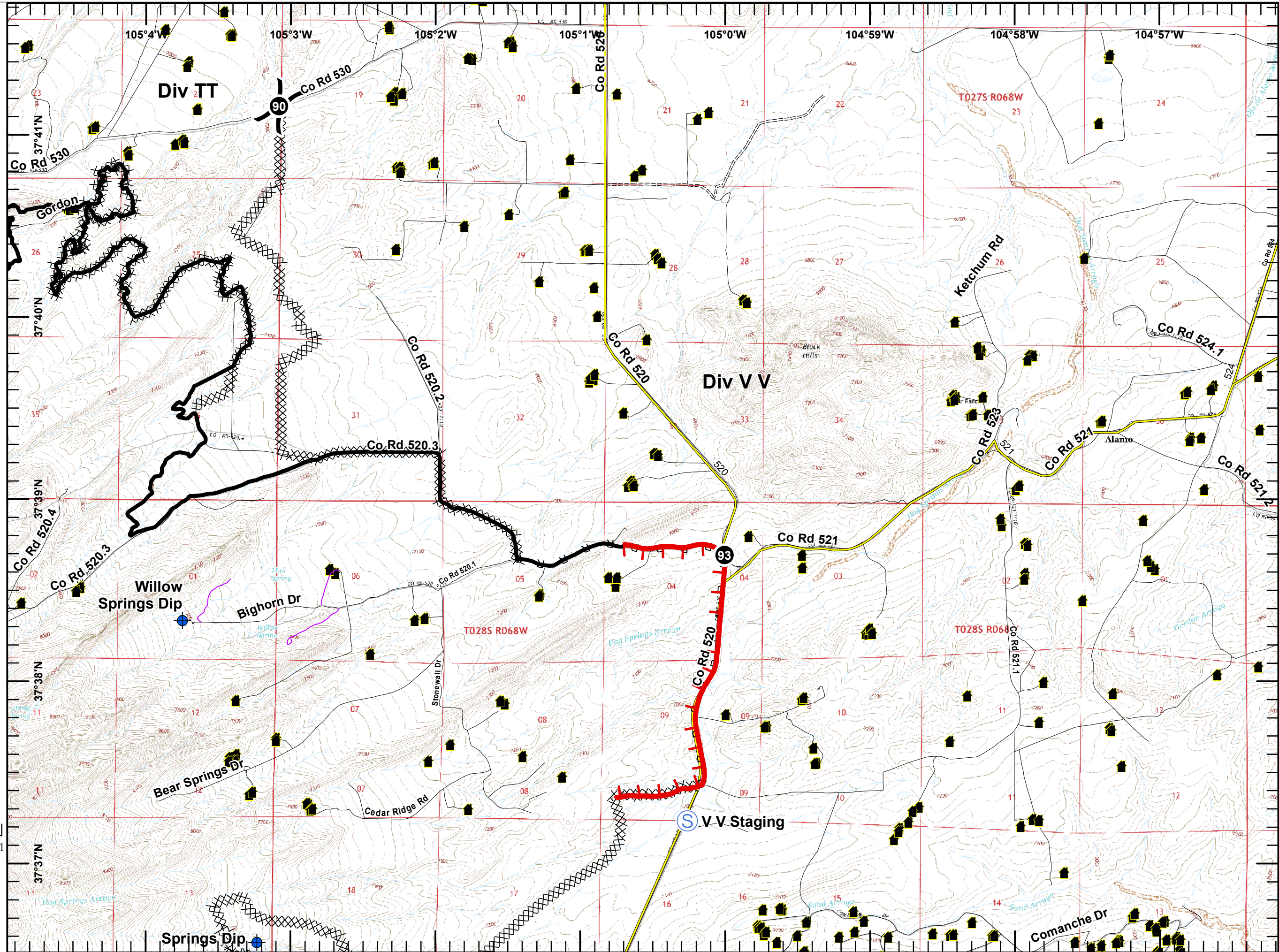
Datum: NAD 83  
Page 6 of 9

**Legend**

- Structures
- Dip Site
- Drop Point
- Staging Area
- Division Break
- Uncontrolled Fire Edge
- Completed Line
- Completed Dozer Line
- R - Road as Completed Line
- Other
- Local Road
- 4WD Road



kkovacs  
7/9/2018  
2049





# North Spring Fire IAP Map

CO-HUX-001313  
July 10, 2018

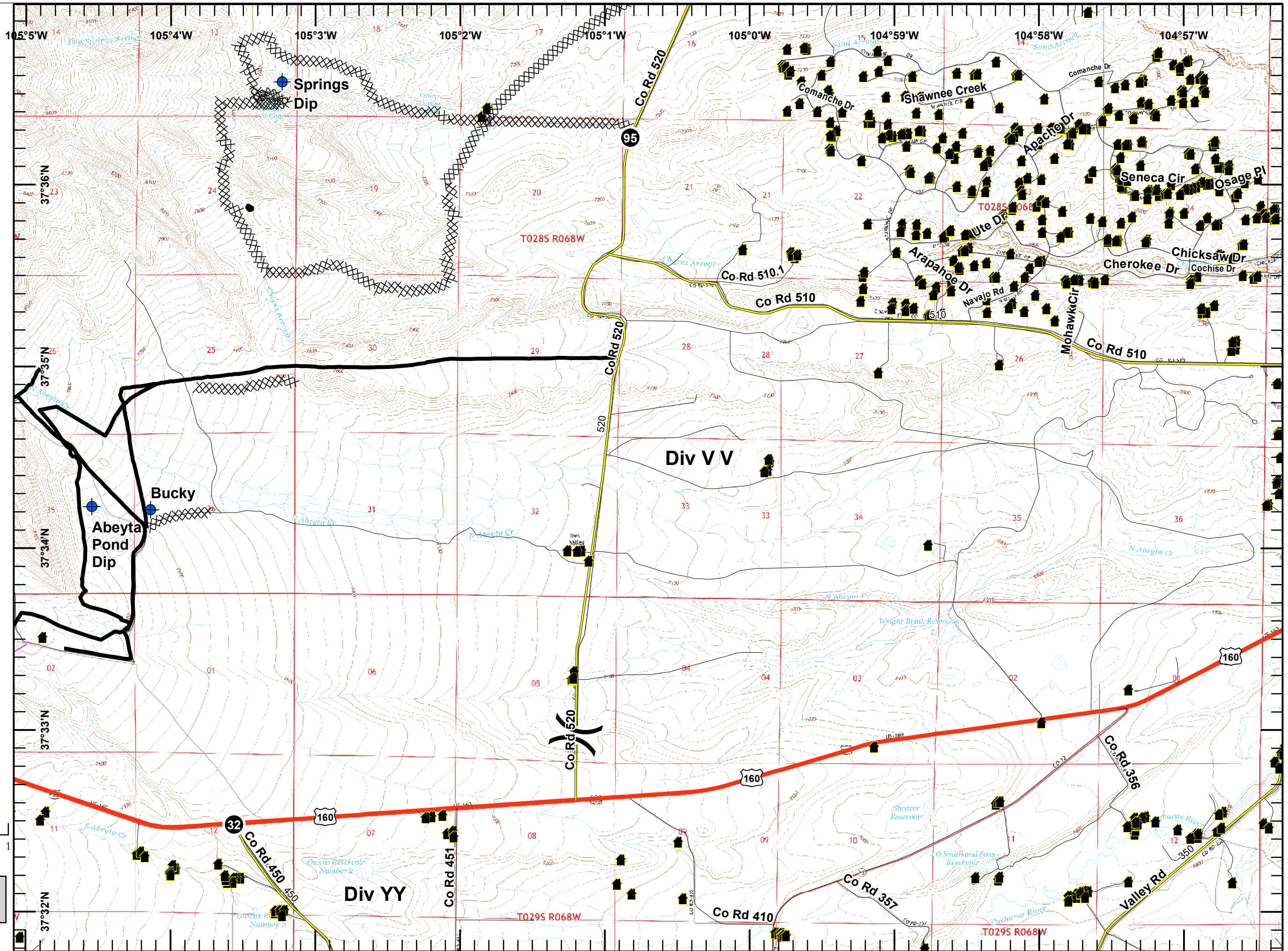
Datum: NAD 83  
Page 7 of 9

**Legend**

- Structures
- Dip Site
- Drop Point
- Division Break
- Completed Line
- Completed Dozer Line
- Other
- Highways
- Local Road

Miles  
0 0.5 1

kkovacs  
7/9/2018  
2049






















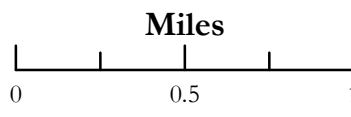
# North Spring Fire IAP Map

CO-HUX-001313  
July 10, 2018

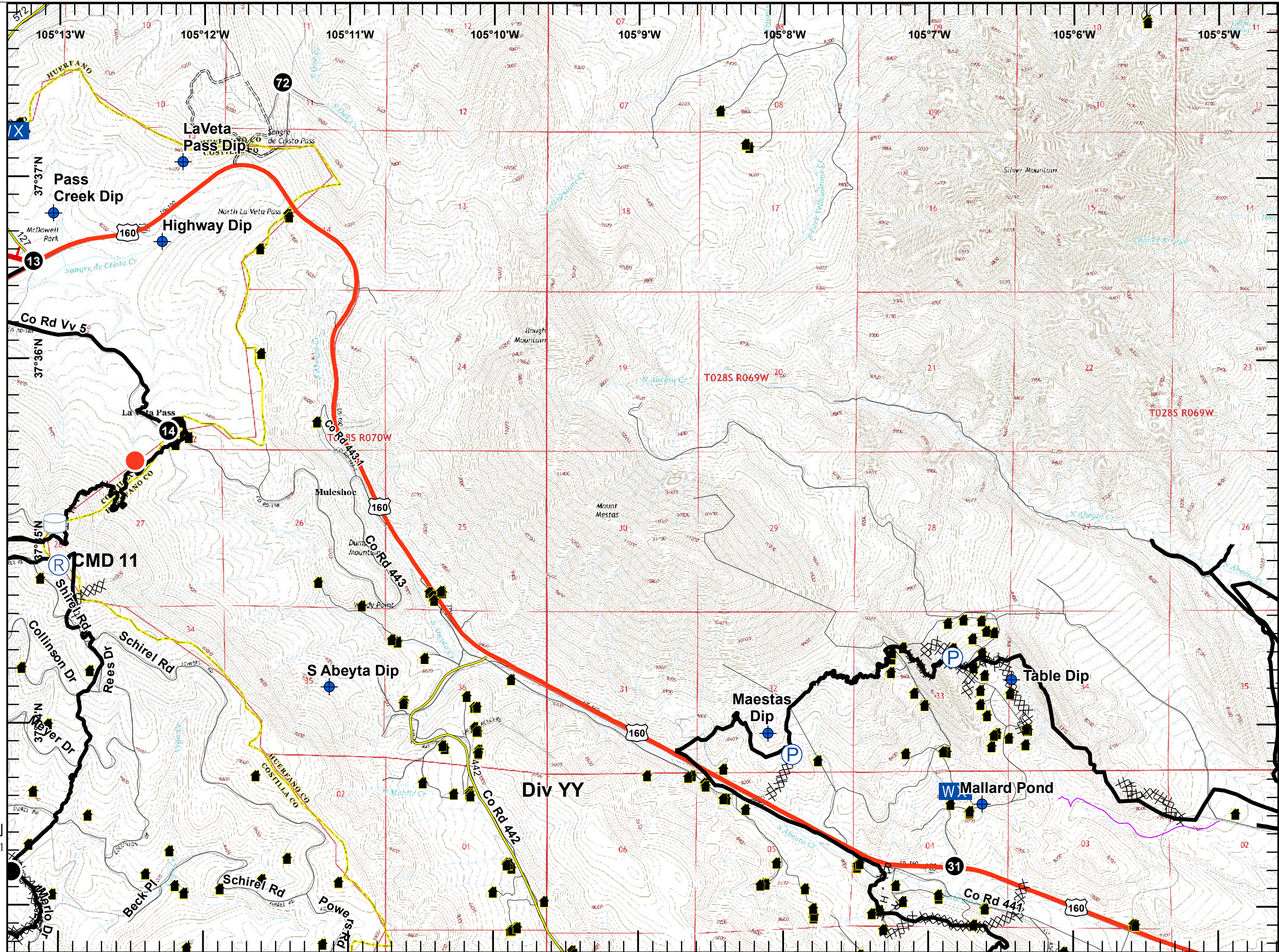
Datum: NAD 83

Page 8 of 9

- Legend**
-  Structures
  -  Dip Site
  -  Drop Point
  -  Hot Spot
  -  Mobile Weather Unit
  -  Pump
  -  Repeater
  -  Water Tank
  -  Uncontrolled Fire Edge
  -  Completed Line
  -  Completed Dozer Line
  -  H - H Completed Hand Line
  -  R - R Road as Completed Line
  -  Other
  -  Highways
  -  Local Road
  -  4WD Road



kkovacs  
7/9/2018  
2049





# North Spring Fire IAP Map

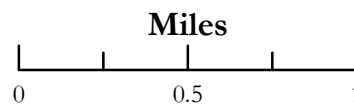
CO-HUX-001313  
July 10, 2018

Datum: NAD 83

Page 9 of 9

**Legend**

- Structures
- Dip Site
- Gate
- Helispot
- Pump
- Water Source
- Division Break
- Uncontrolled Fire Edge
- Completed Line
- Completed Dozer Line
- R - Road as Completed Line
- Other
- Unknown
- Local Road



kkovacs  
7/9/2018  
2049

