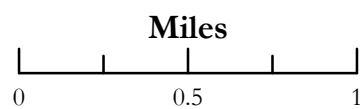


**Spring Creek Fire
IAP Map**
North Spring
CO-HUX-001313
Spring Creek
CO-CTX-001266

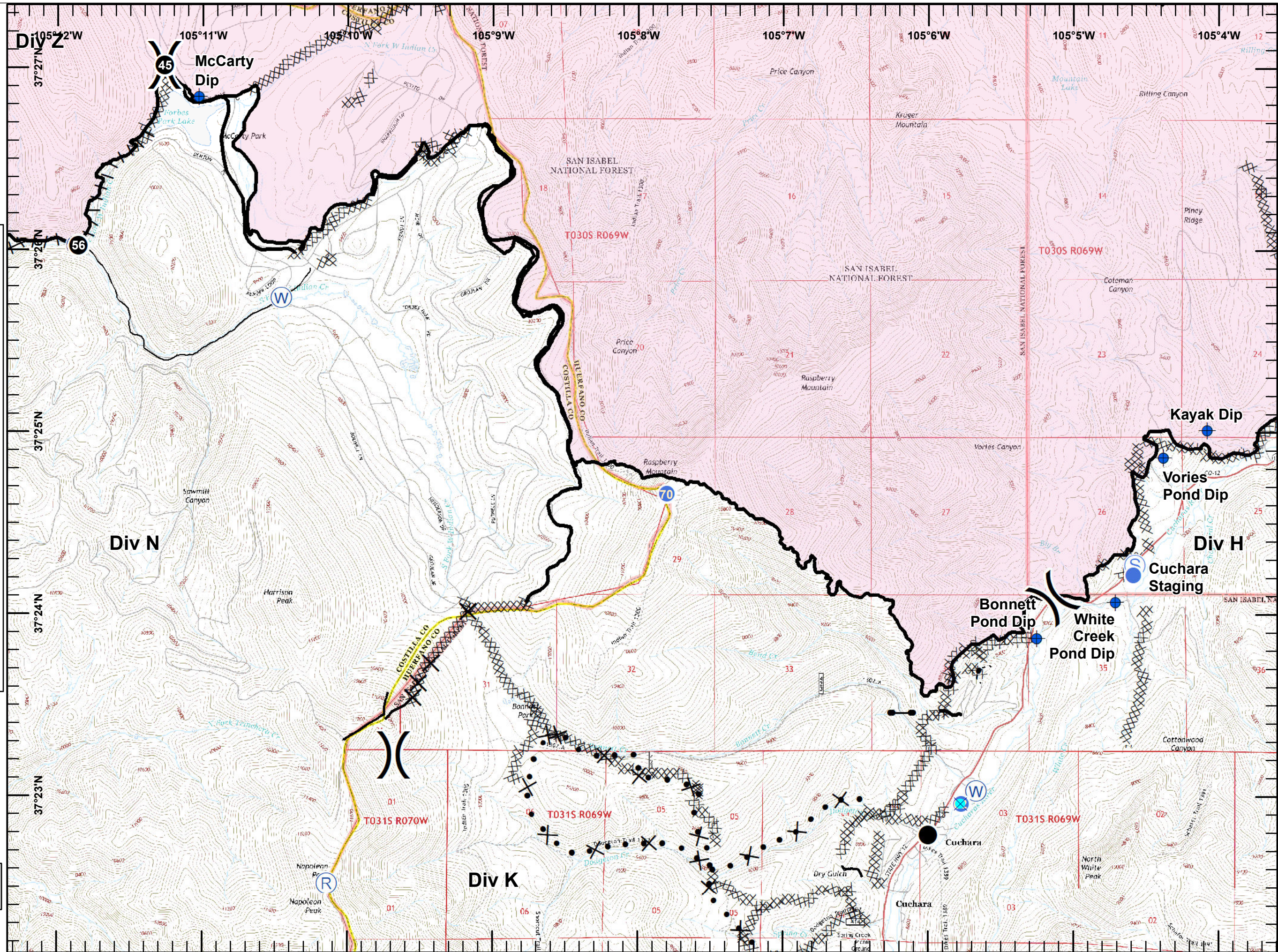
Datum: NAD 83
July 12, 2018

Legend

- Closure
- Dip Site
- Drop Point
- Gate
- Helispot
- Repeater
- Staging Area
- Water Source
- Division Break
- Completed Line
- Completed Dozer Line
- Completed Hand Line
- Access or Improved Road
- Proposed Burnout
- Proposed Dozer Line
- Highlighted Manmade Feature
- Wildfire Daily Fire Perimeter
















kkovacs
7/11/2018
2110

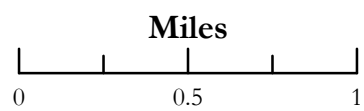


**Spring Creek Fire
IAP Map
North Spring
CO-HUX-001313
Spring Creek
CO-CTX-001266**

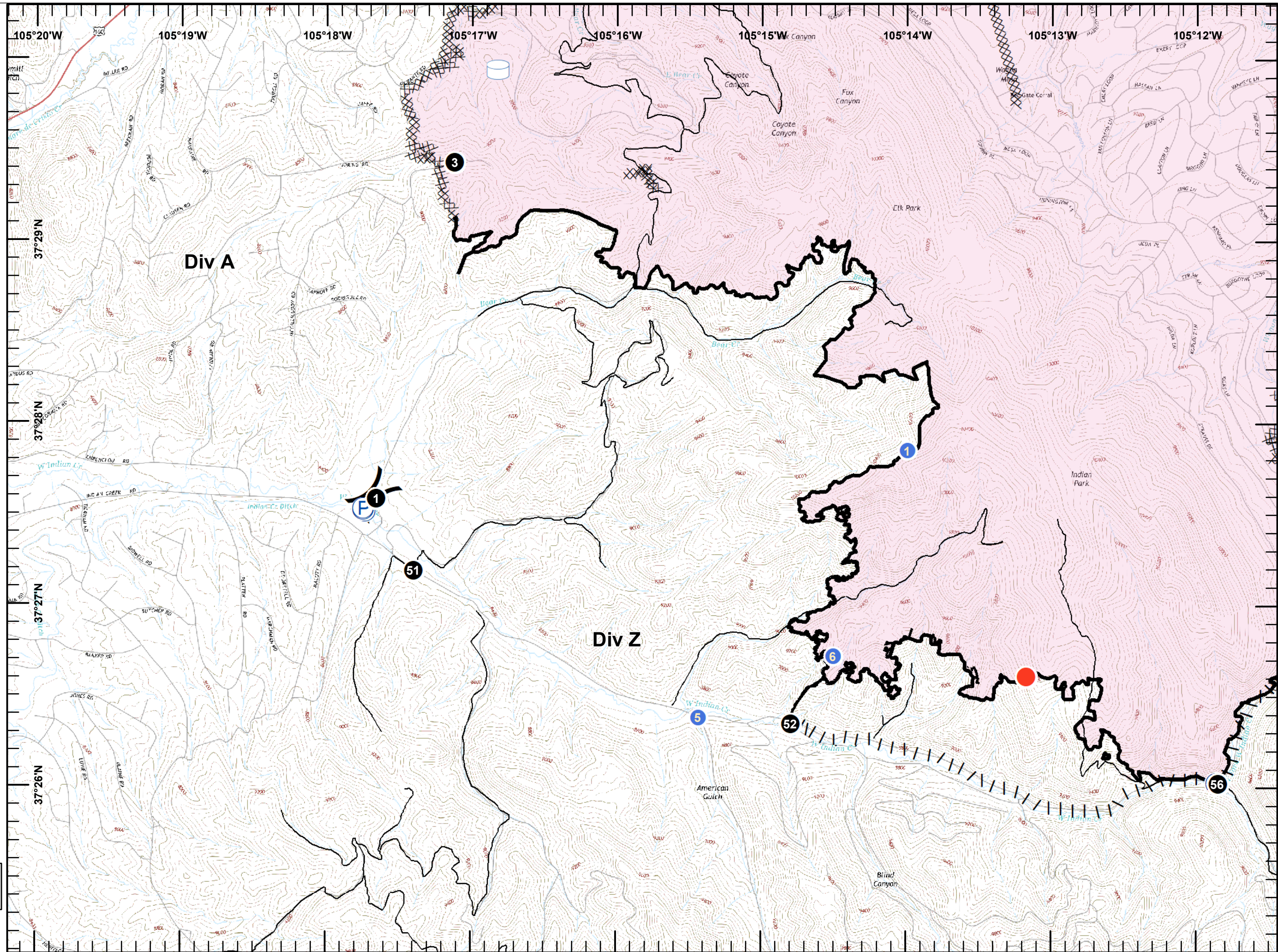
**Datum: NAD 83
July 12, 2018**

Legend

-  Drop Point
-  Helispot
-  Hot Spot
-  Pump
-  Water Source
-  Water Tank
-  Division Break
-  Completed Line
-  Completed Dozer Line
-  Completed Hand Line
-  Access or Improved Road
-  Proposed Burnout
-  Wildfire Daily Fire Perimeter



















kkovacs
7/11/2018
2110

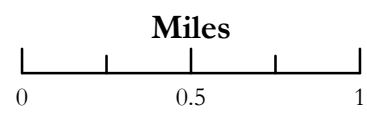


**Spring Creek Fire
IAP Map
North Spring
CO-HUX-001313
Spring Creek
CO-CTX-001266**

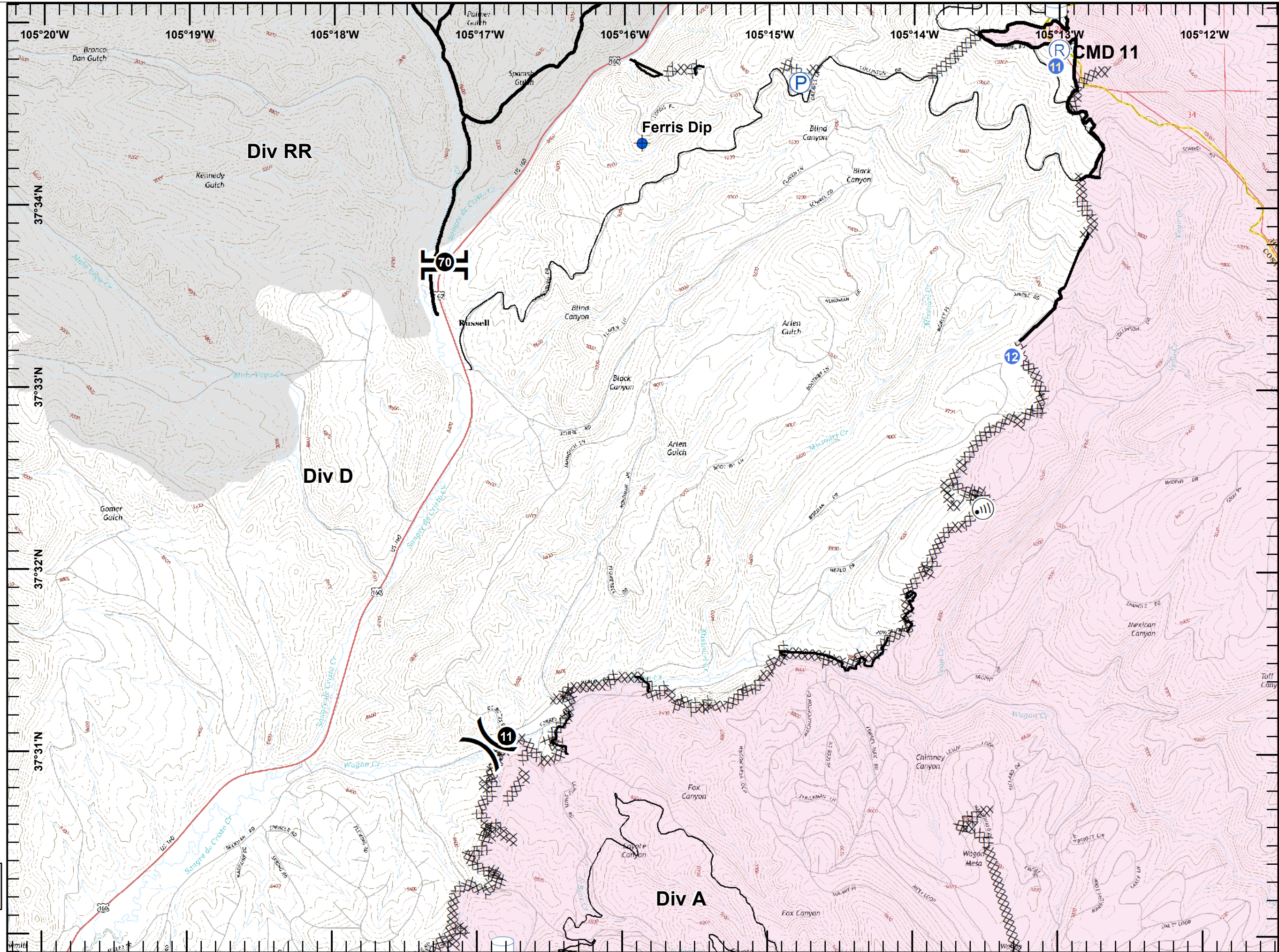
**Datum: NAD 83
July 12, 2018**

Legend

-  Dip Site
-  Drop Point
-  Helispot
-  Internet Access
-  Pump
-  Repeater
-  Water Tank
-  Division Break
-  Branch Break
-  Completed Line
-  Completed Dozer Line
-  Completed Hand Line
-  Road as Completed Line
-  Access or Improved Road
-  Mato Vega Perimeter
-  Wildfire Daily Fire Perimeter



kkovacs
7/11/2018
2110

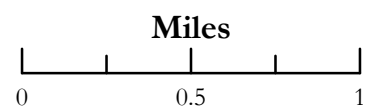


**Spring Creek Fire
IAP Map**
North Spring
CO-HUX-001313
Spring Creek
CO-CTX-001266

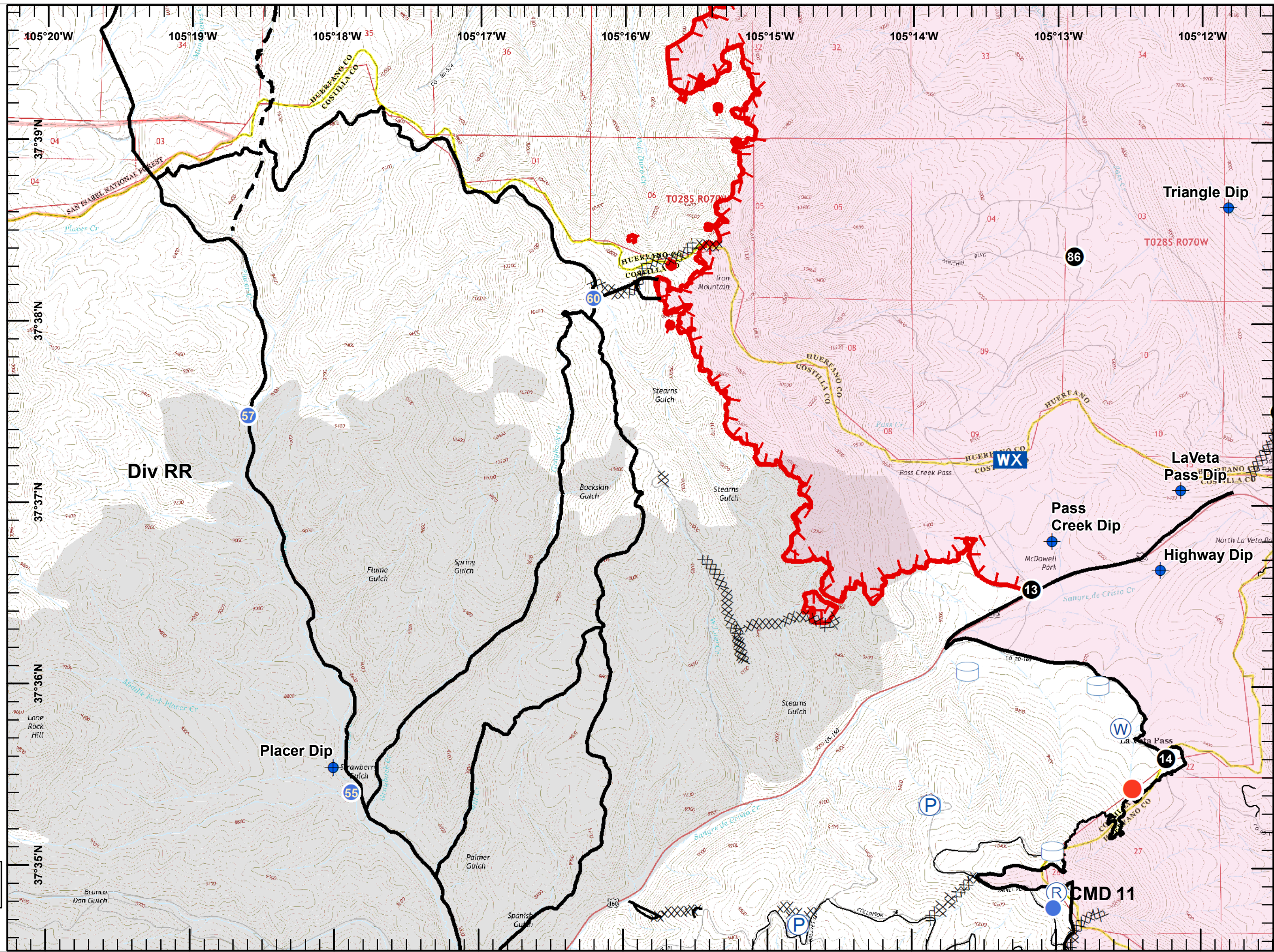
Datum: NAD 83
July 12, 2018

Legend

- Dip Site
- Drop Point
- Helispot
- Hot Spot
- Mobile Weather Unit
- Pump
- Repeater
- Water Source
- Water Tank
- Uncontrolled Fire Edge
- Completed Line
- Completed Dozer Line
- Completed Hand Line
- Road as Completed Line
- Access or Improved Road
- Planned Fire Line
- Mato Vega Perimeter
- Wildfire Daily Fire Perimeter





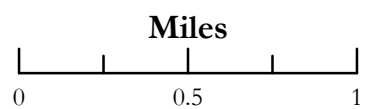
kkovacs
7/11/2018
2110



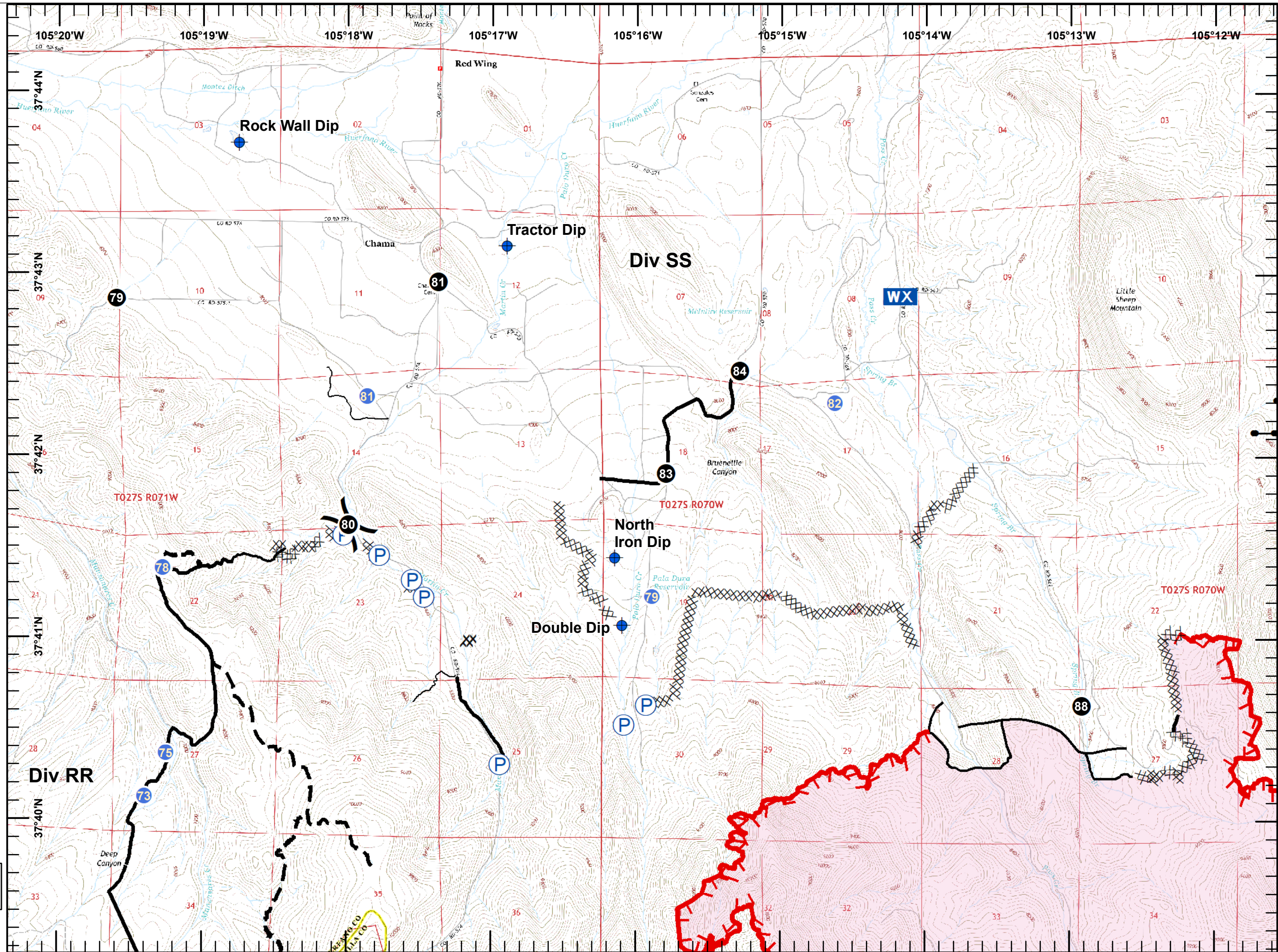
**Spring Creek Fire
IAP Map**
North Spring
CO-HUX-001313
Spring Creek
CO-CTX-001266

Datum: NAD 83
July 12, 2018

- Legend**
-  Dip Site
 -  Drop Point
 -  Gate
 -  Helispot
 -  Mobile Weather Unit
 -  Pump
 -  Division Break
 -  Uncontrolled Fire Edge
 -  Completed Dozer Line
 -  Completed Hand Line
 -  Road as Completed Line
 -  Access or Improved Road
 -  Planned Fire Line
 -  Wildfire Daily Fire Perimeter












kkovacs
7/11/2018
2110

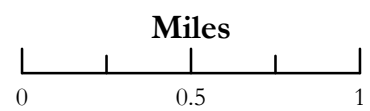


**Spring Creek Fire
IAP Map**
North Spring
CO-HUX-001313
Spring Creek
CO-CTX-001266

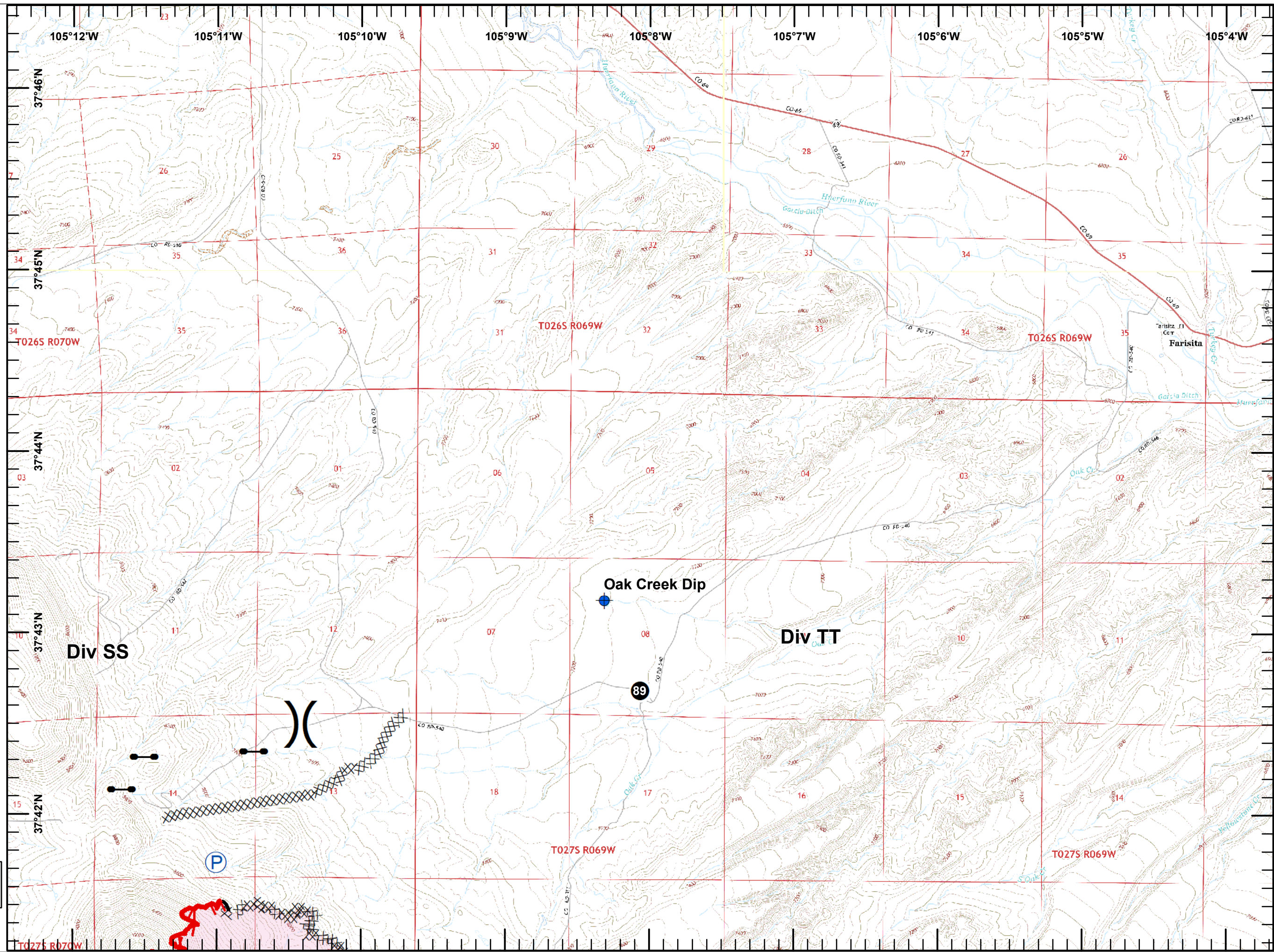
Datum: NAD 83
July 12, 2018

Legend

-  Dip Site
-  Drop Point
-  Gate
-  Pump
-  Division Break
-  Uncontrolled Fire Edge
-  Completed Line
-  Completed Dozer Line
-  Wildfire Daily Fire Perimeter



kkovacs
7/11/2018
2110

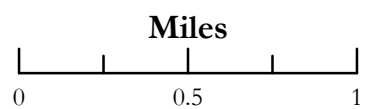


**Spring Creek Fire
IAP Map**
North Spring
CO-HUX-001313
Spring Creek
CO-CTX-001266

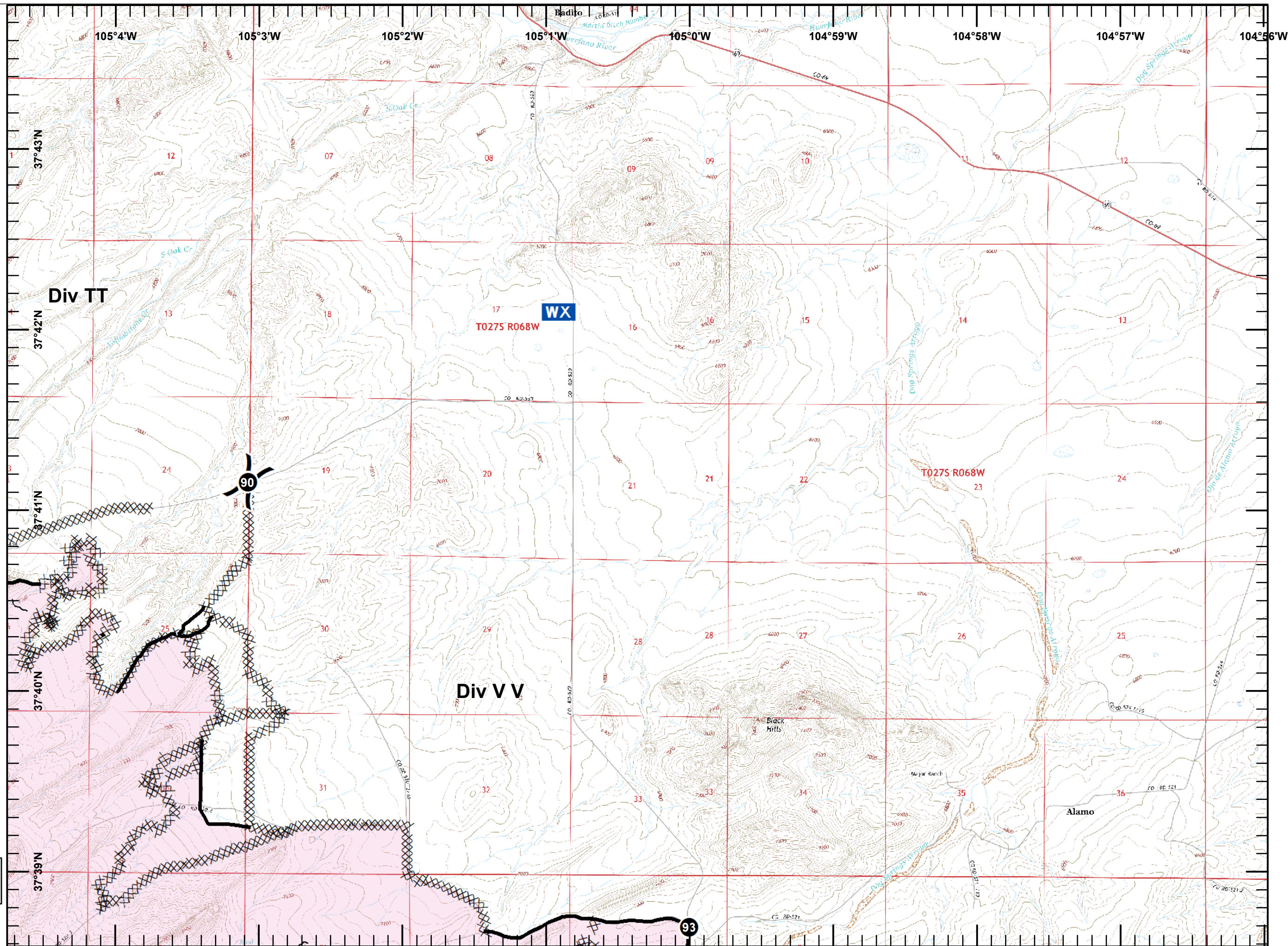
Datum: NAD 83
July 12, 2018

Legend

- Drop Point
- WX** Mobile Weather Unit
- () Division Break
- Completed Line
- XXXX Completed Dozer Line
- Road as Completed Line
- Access or Improved Road
- Wildfire Daily Fire Perimeter



kkovacs
7/11/2018
2110

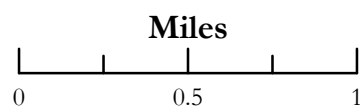


**Spring Creek Fire
IAP Map**
North Spring
CO-HUX-001313
Spring Creek
CO-CTX-001266

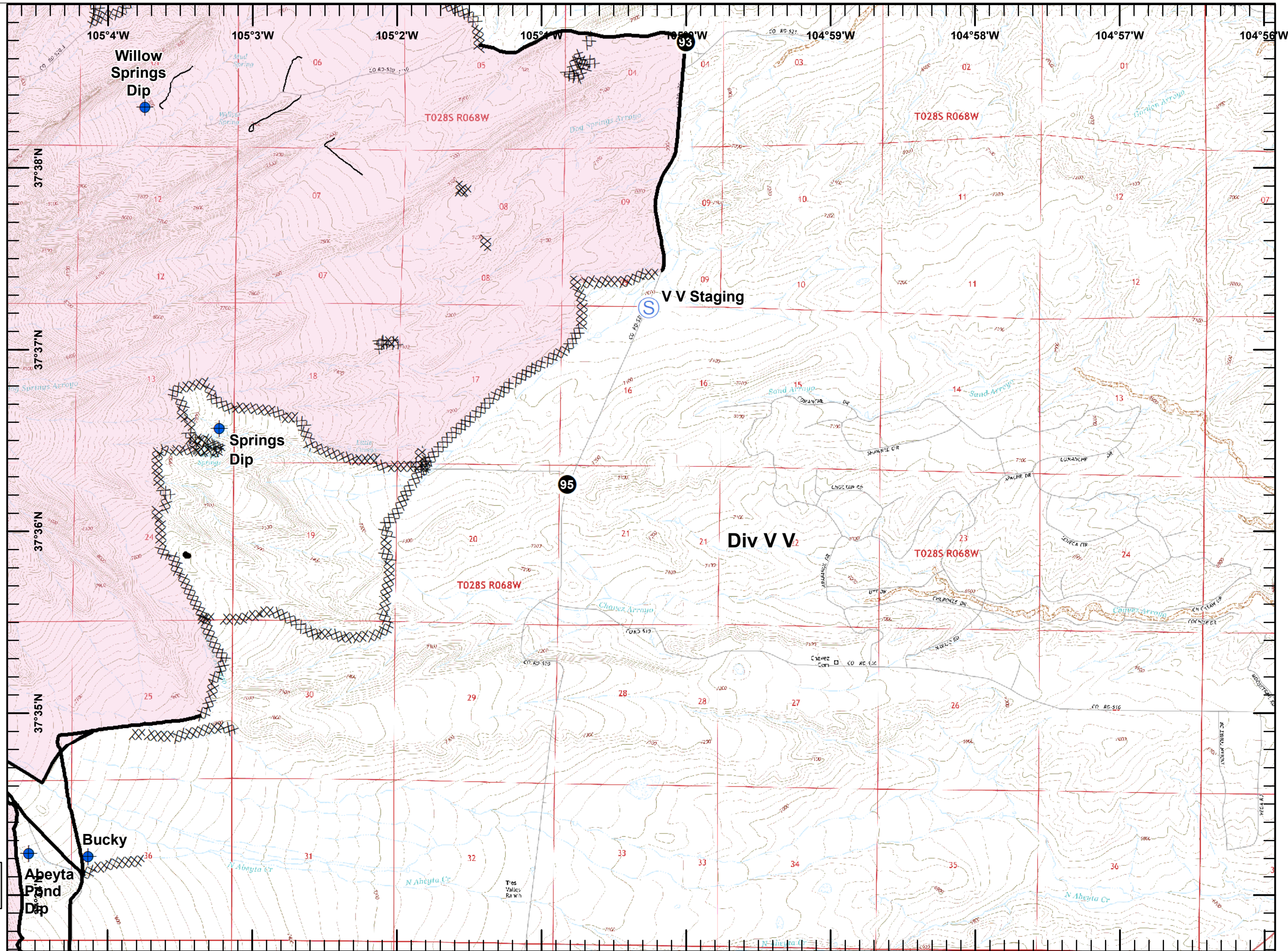
Datum: NAD 83
July 12, 2018

Legend

-  Dip Site
-  Drop Point
-  Staging Area
-  Completed Line
-  Completed Dozer Line
-  Road as Completed Line
-  Access or Improved Road
-  Wildfire Daily Fire Perimeter













kkovacs
7/11/2018
2110

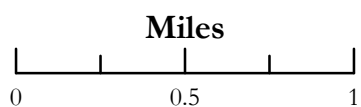


**Spring Creek Fire
IAP Map**
North Spring
CO-HUX-001313
Spring Creek
CO-CTX-001266

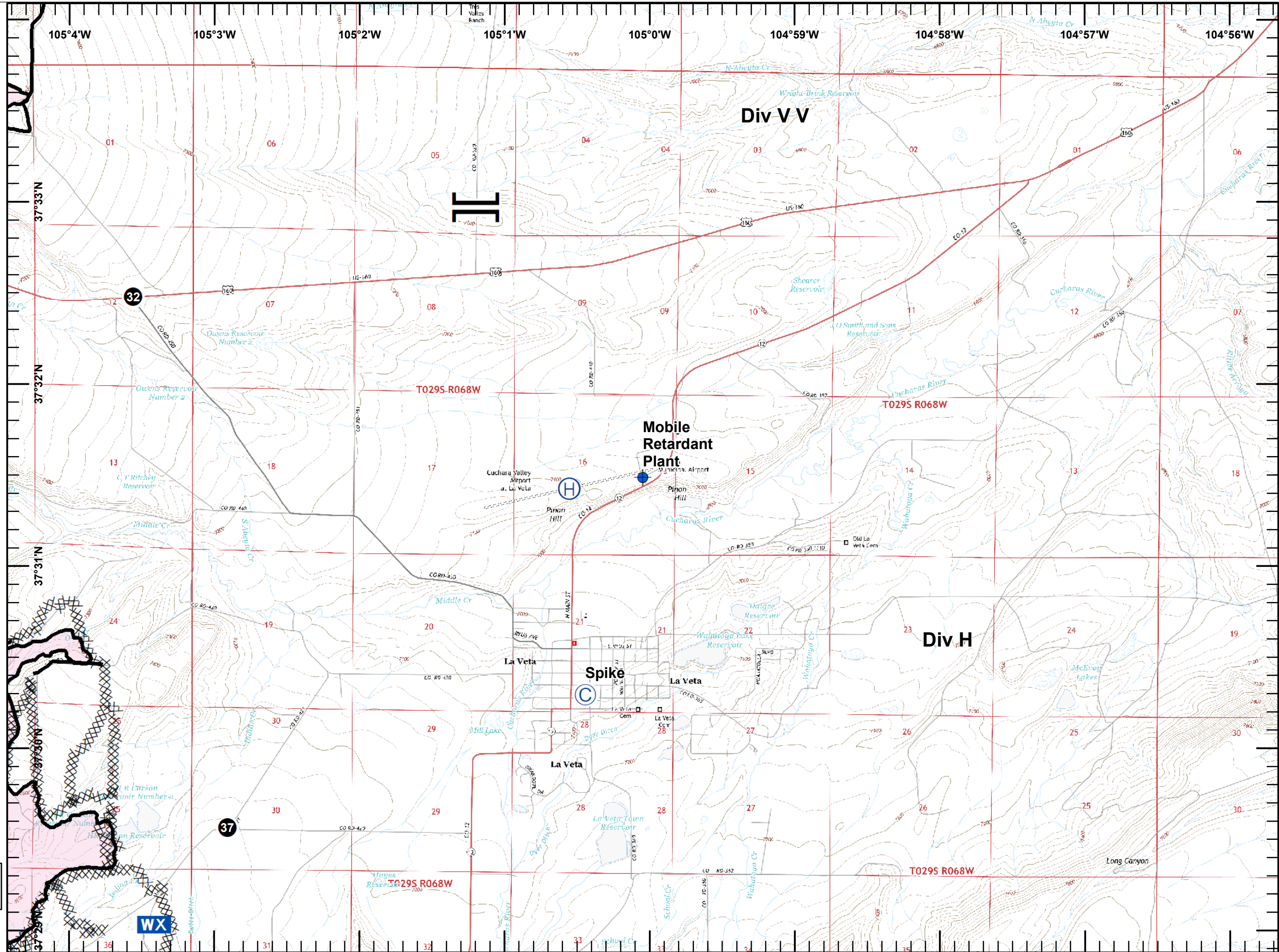
Datum: NAD 83
July 12, 2018

Legend

-  Camp
-  Dip Site
-  Drop Point
-  Helibase
-  Mobile Weather Unit
-  Branch Break
-  Completed Line
-  Completed Dozer Line
-  Road as Completed Line
-  Wildfire Daily Fire Perimeter













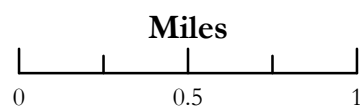
kkovacs
7/11/2018
2110



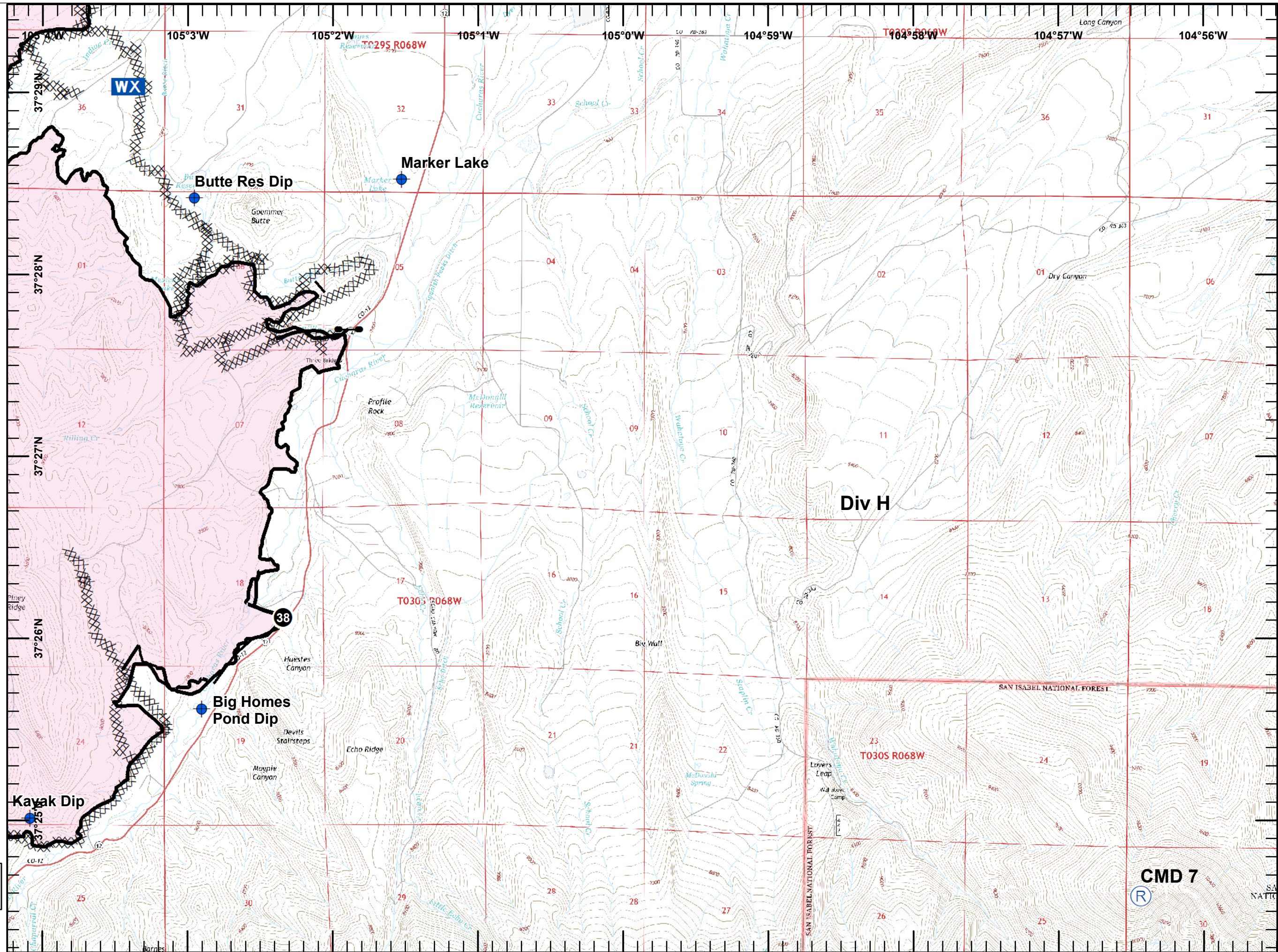
**Spring Creek Fire
IAP Map**
North Spring
CO-HUX-001313
Spring Creek
CO-CTX-001266

Datum: NAD 83
July 12, 2018

- Legend**
-  Dip Site
 -  Drop Point
 -  Gate
 -  Mobile Weather Unit
 -  Repeater
 -  Completed Line
 -  Completed Dozer Line
 -  Completed Hand Line
 -  Road as Completed Line
 -  Wildfire Daily Fire Perimeter



kkovacs
7/11/2018
2111

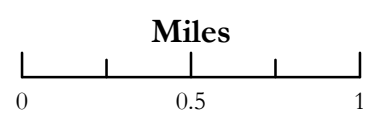


**Spring Creek Fire
IAP Map**
North Spring
CO-HUX-001313
Spring Creek
CO-CTX-001266

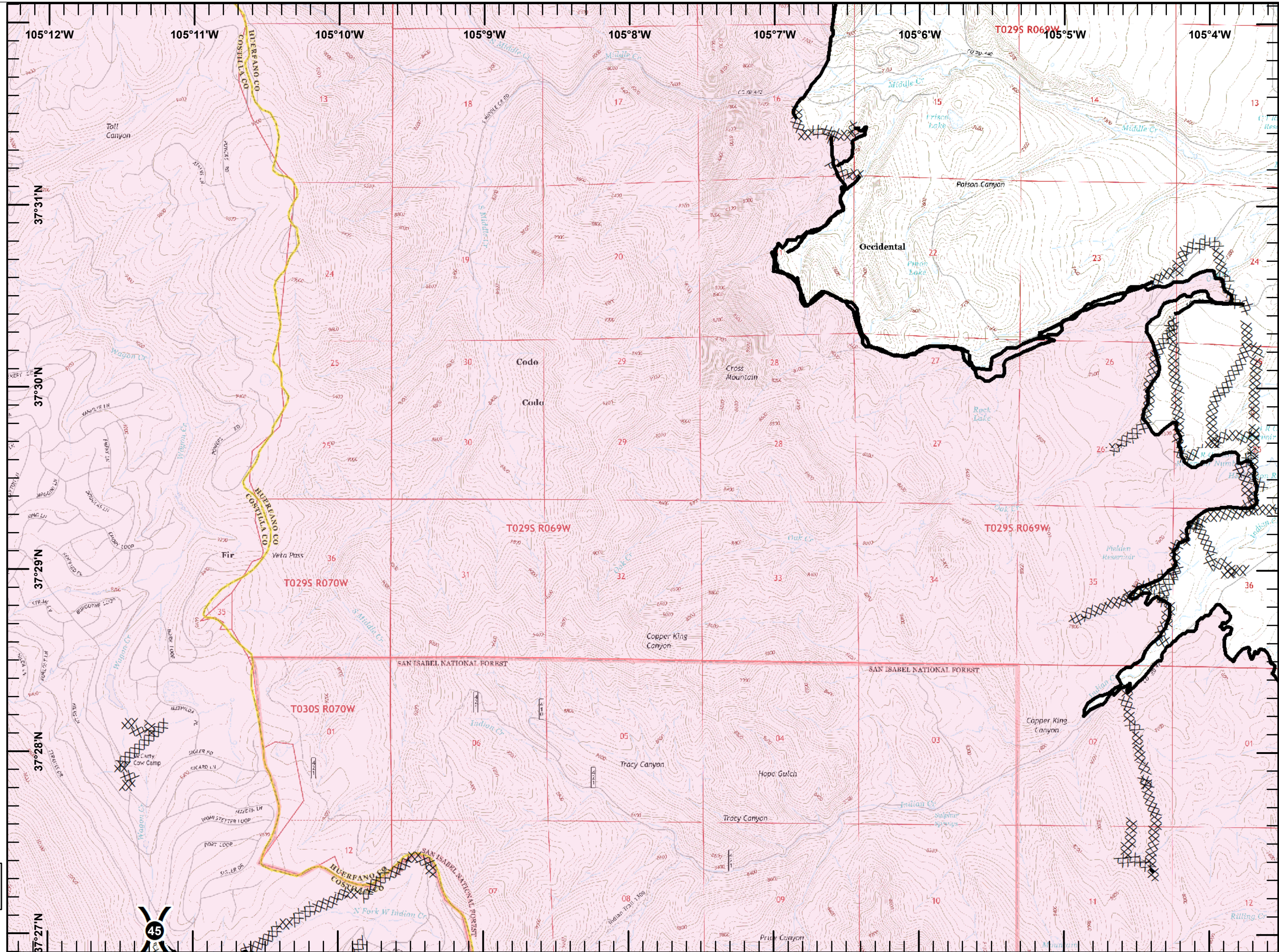
Datum: NAD 83
July 12, 2018

Legend

- Drop Point
- () Division Break
- Completed Line
- XXXX Completed Dozer Line
- Road as Completed Line
- Wildfire Daily Fire Perimeter







kkovacs
7/11/2018
2111

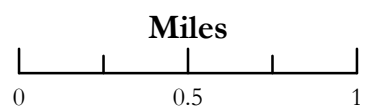


**Spring Creek Fire
IAP Map
North Spring
CO-HUX-001313
Spring Creek
CO-CTX-001266**

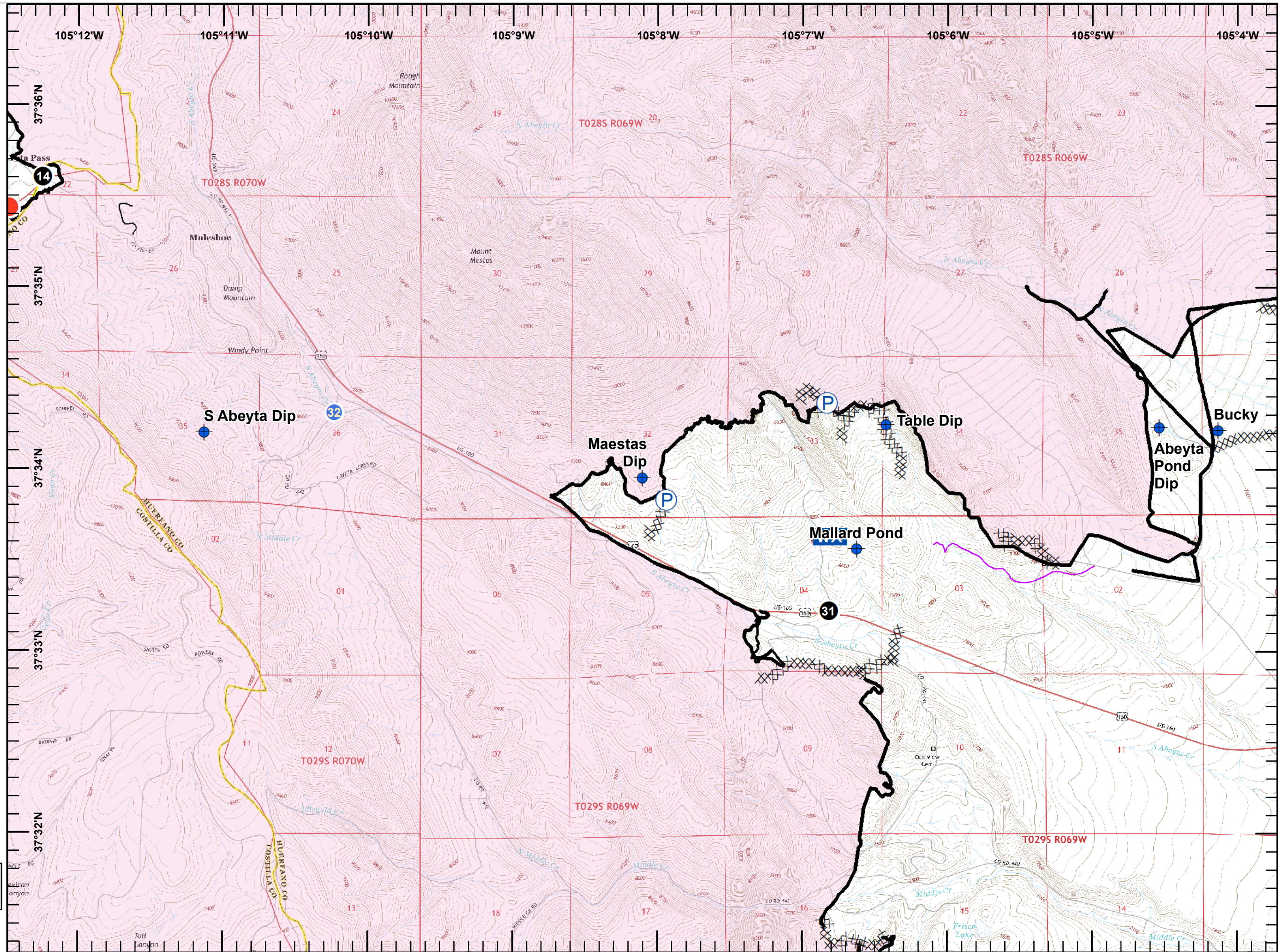
**Datum: NAD 83
July 12, 2018**

Legend

-  Dip Site
-  Drop Point
-  Helispot
-  Hot Spot
-  Mobile Weather Unit
-  Pump
-  Water Source
-  Completed Line
-  Completed Dozer Line
-  Completed Hand Line
-  Road as Completed Line
-  Access or Improved Road
-  Other
-  Wildfire Daily Fire Perimeter















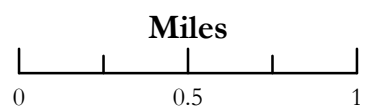
kkovacs
7/11/2018
2111



**Spring Creek Fire
IAP Map**
North Spring
CO-HUX-001313
Spring Creek
CO-CTX-001266

Datum: NAD 83
July 12, 2018

- Legend**
-  Dip Site
 -  Drop Point
 -  Gate
 -  Water Source
 -  Uncontrolled Fire Edge
 -  Completed Line
 -  Completed Dozer Line
 -  Road as Completed Line
 -  Access or Improved Road
 -  Other
 -  Unknown
 -  Wildfire Daily Fire Perimeter



kkovacs
7/11/2018
2111

