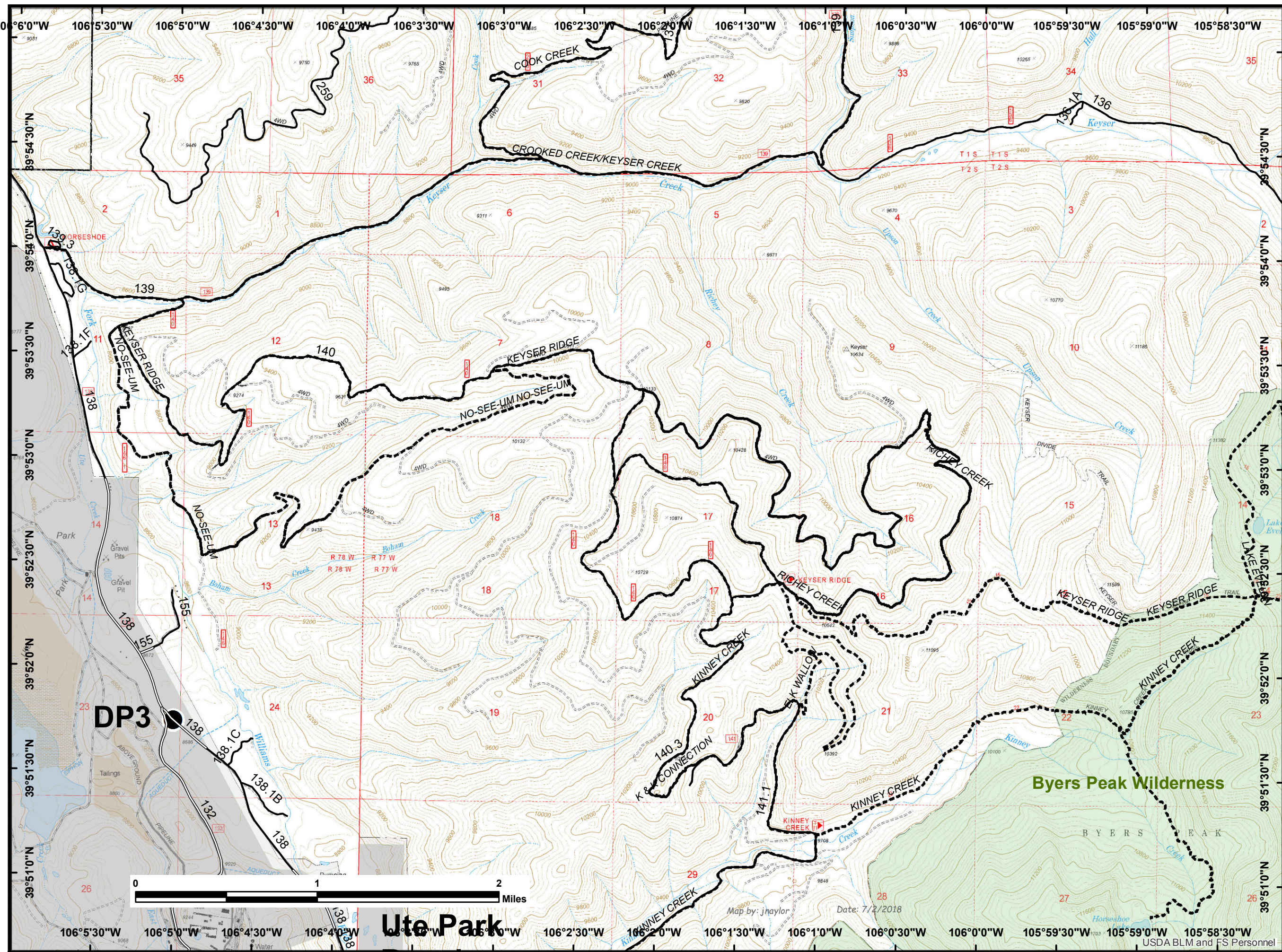









Sugarloaf Fire
CO-ARF-000354
1108 Acres
July 2, 2018
12:00 hours



Legend

-  Drop Point
-  Wilderness
-  National Forest Land
-  Non-Federal Land
-  National Forest System Trail
-  National Forest System Road
-  County Roads



1:31,680



Ute Park

Map by: jnaylor Date: 7/2/2018