















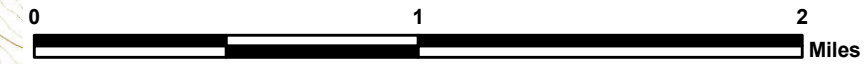
Sugarloaf Fire
CO-ARF-000354
1214 Acres
July 3, 2018
0700 hours

Legend

-  Drop Point
-  Fire Origin
-  Helispot
-  Spot Fire
-  Value at Risk
-  Division Break
-  Uncontrolled Fire Edge
-  Wildfire Daily Fire Perimeter
-  Wilderness
-  National Forest Land
-  Non-Federal Land
-  National Forest System Trail
-  National Forest System Road
-  County Roads



1:31,680



Map by: jnaylor Date: 7/3/2018

