
















Sugarloaf Fire CO-ARF-000354 Map Index

Legend

-  Drop Point
-  Fire Origin
-  Helispot
-  Spot Fire
-  Value at Risk
-  Division Break
-  Uncontrolled Fire Edge
-  Wildfire Daily Fire Perimeter
-  Wilderness
-  National Forest Land
-  Non-Federal Land
-  National Forest System Trail
-  National Forest System Road
-  US/State Highway
-  County Roads



1:75,000

Page:1

Page:2

Page:3

Page:4

Page:5

Page:6

