












**Sulphur Fire**  
**Page 2**  
 CO-WRD-000326  
 IAP Map  
 July 27, 2018  
 Day Operation  
 Fire Perimeter as of  
 July 26, 2018  
 1830 Hrs  
 976 Acres

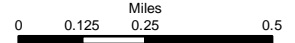
-  Dip Site
-  Drop Point
-  Helispot
-  Division Break
-  Uncontrolled Fire Edge
-  Completed Line
-  Planned Secondary Line
-  Wildfire Daily Fire Perimeter
-  Roads





SOUTHWEST AREA  
INCIDENT MANAGEMENT TEAM 5

SFisher  
July 26, 2018  
23:25 MDT



0 0.125 0.25 0.5 Miles