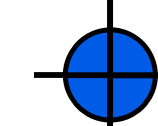


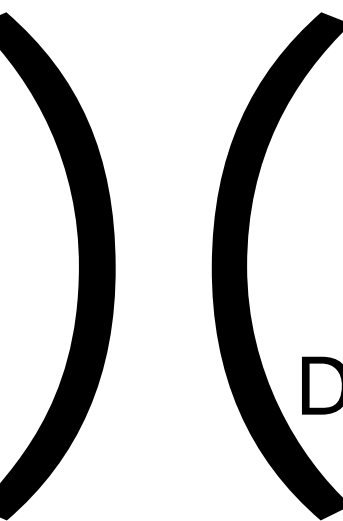



Briefing Area Map


July 28, 2018

Sulphur
CO-WRD-000326
976 Acres
Fire Perimeter as of
July 26, 1830 hrs

Legend

-  Dip Site
-  Drop Point
-  Helispot
-  Division Break

-  Uncontrolled Fire Edge
-  Completed Line
-  Completed Dozer Line
-  Planned Secondary Line
-  Roads
-  Wildfire Daily Fire Perimeter
- Ownership**
-  BLM
-  PRIVATE
-  345KV Powerline



Miles



SFisher
7/27/2018
8:24:58 PM MDT

