








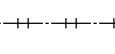




Sulphur Fire
Page 2
 CO-WRD-000326
 IAP Map
 July 28, 2018
 Day Operation
 Fire Perimeter as of
 July 27, 2018
 0230 Hrs
 977 Acres

-  Dip Site
-  Drop Point
-  Helispot
-  Division Break
-  Uncontrolled Fire Edge
-  Completed Line
-  Completed Dozer Line
-  Planned Secondary Line
-  Roads
-  Tri-State Transmission Line




SOUTHWEST AREA
INCIDENT
MANAGEMENT
TEAM 5

SFisher
 7/27/2018
 7:48:37 PM MDT



N



0 0.5 Miles