








Sulphur Fire Page 1

CO-WRD-000326
IAP Map
July 30, 2018
Day Operation
Fire Perimeter as of
July 27, 2018
0230 Hrs
977 Acres

-  Drop Point
-  Helispot
-  Completed Line
-  Completed Dozer Line
-  Planned Secondary Line
-  Roads
-  Tri-State Transmission Line



S MacDonald
7/29/2018
07:15 PM MDT

