




	Dip Site		Lookout		Water Source		Completed Line		Completed Burnout
	Drop Point		Mobile Weather Unit		Value at Risk		Completed Dozer Line		Completed Burnout
	Gate		Pump		Division Break		Completed Hand Line		Uncontrolled Fire Edge
	Helispot		Spot Fire		Uncontrolled Fire Edge				



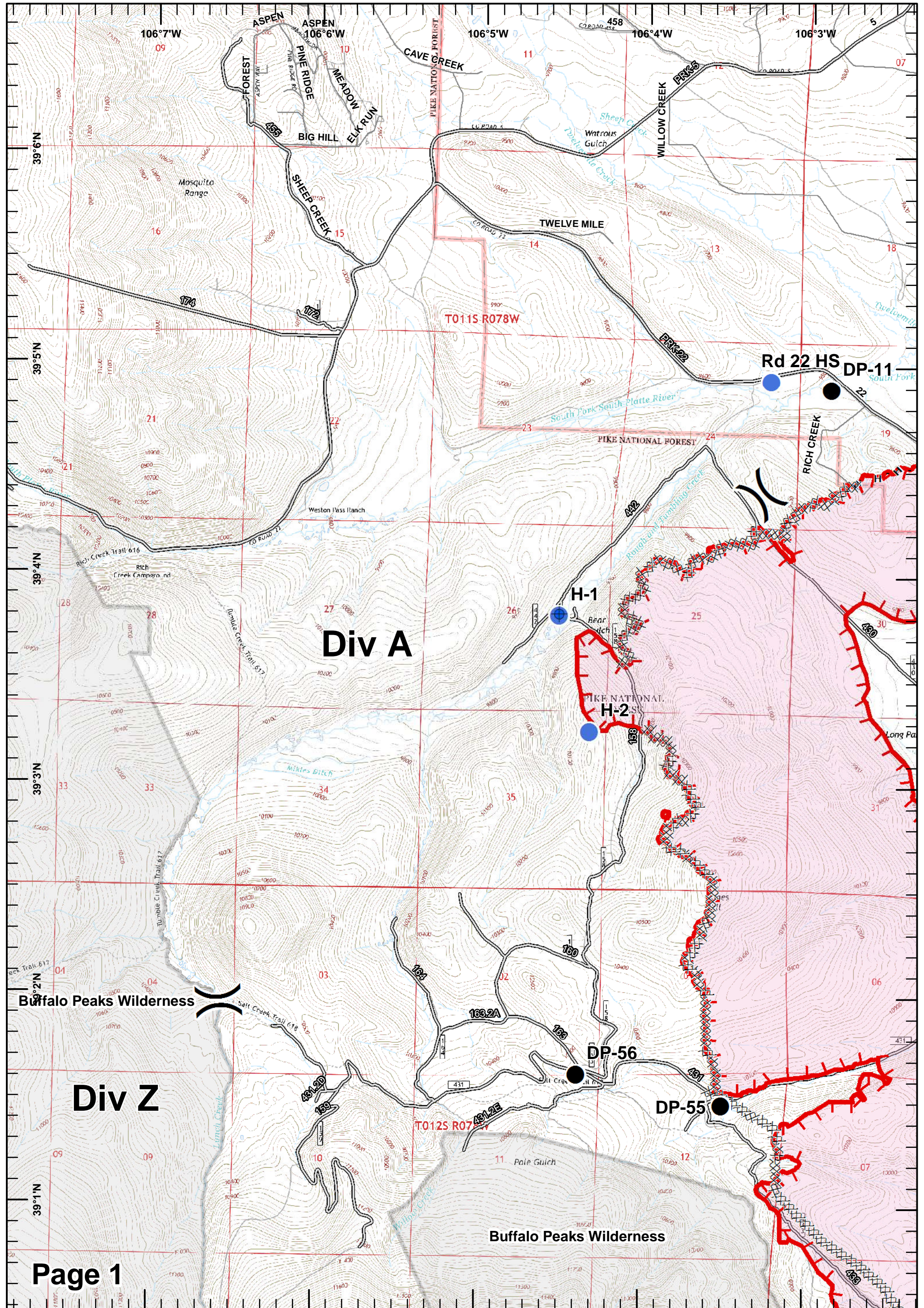
IAP Map Index
Weston Pass Fire CO-PSF-001278
7/6/2018 - Day Shift
Perimeter as of: - 7/5/2101 @ 1207 hrs
12,902 Acres










Datum - NAD 83




TS - 7/5/18
2030 hrs





Page 1

	Dip Site		Helispot		Uncontrolled Fire Edge		Completed Dozer Line		Completed Hand Line
	Drop Point		Division Break						

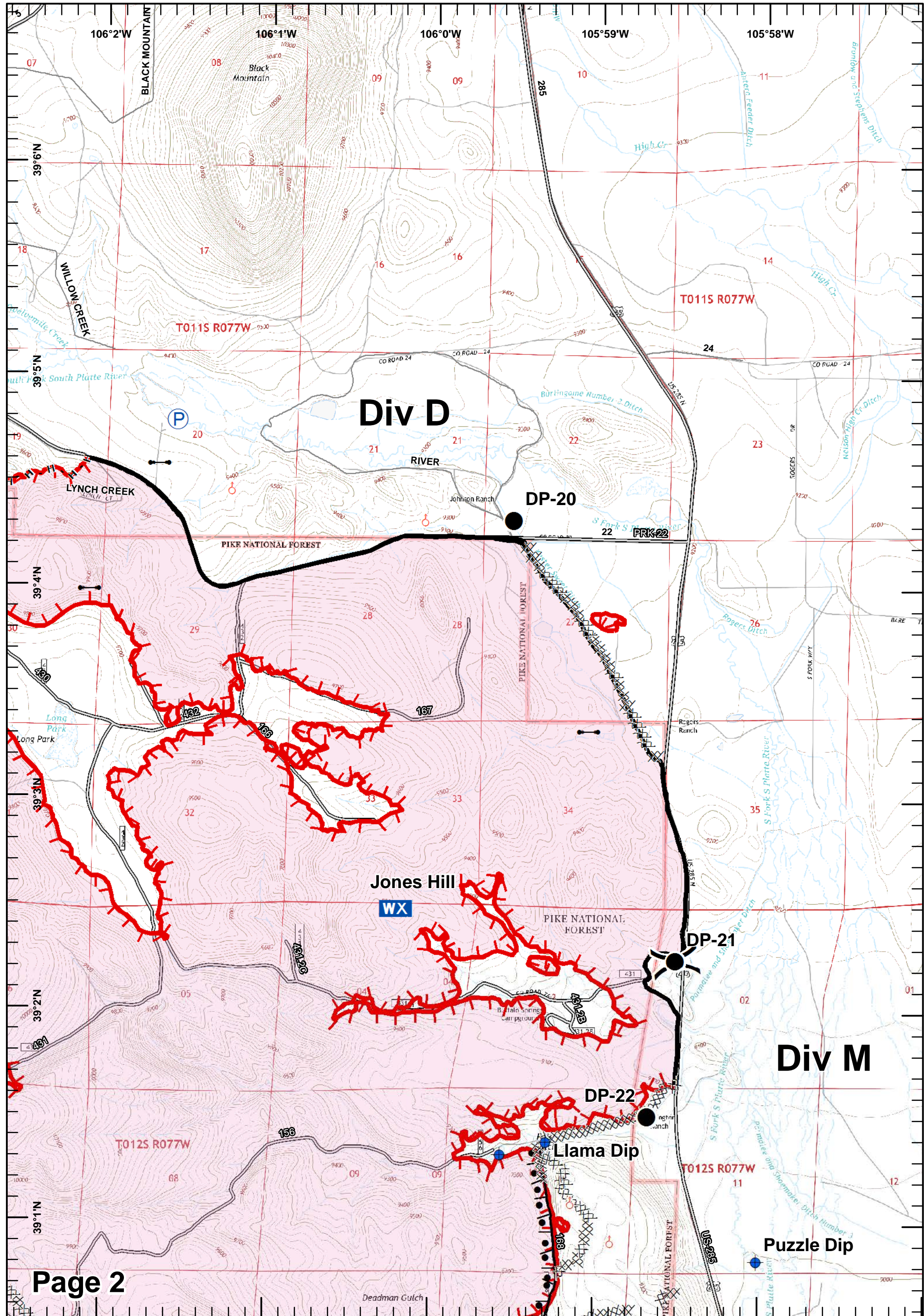


IAP Map
Weston Pass Fire CO-PSF-001278
7/6/2018 - Day Shift
Perimeter as of: - 7/5/2101 @ 1207 hrs
12,902 Acres





Datum - NAD 83 TS - 7/5/18
2030 hrs



Page 2

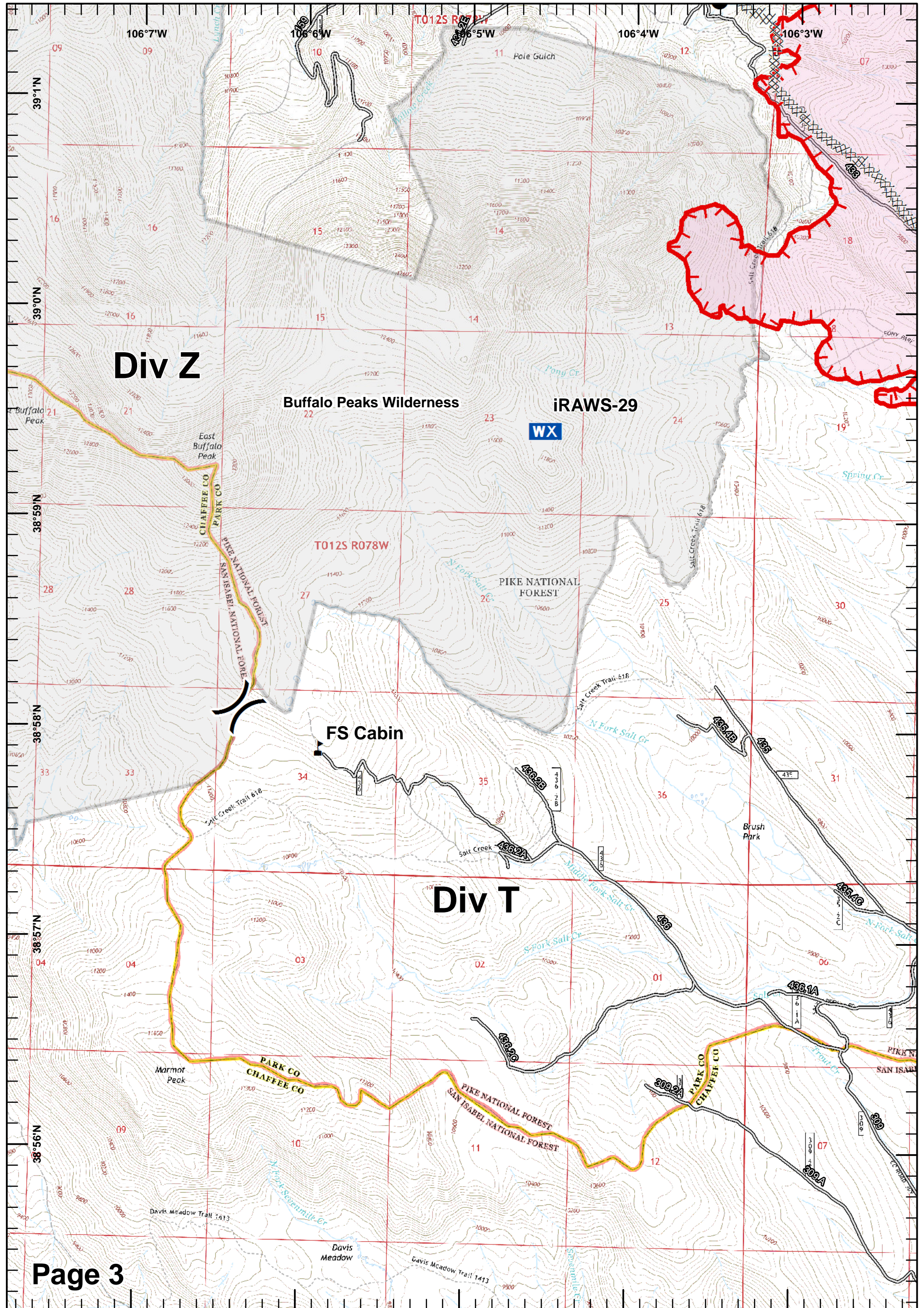
Dip Site	Mobile Weather Unit	Uncontrolled Fire Edge	Completed Hand Line
Drop Point	Pump	Completed Line	Completed Burnout
Gate	Spot Fire	Completed Dozer Line	
Division Break			



IAP Map
Weston Pass Fire CO-PSF-001278
7/6/2018 - Day Shift
Perimeter as of: - 7/5/2101 @ 1207 hrs
12,902 Acres



Datum - NAD 83 Miles TS - 7/5/18 2030 hrs



Div Z

Buffalo Peaks Wilderness


iRAWS-29

FS Cabin


Div T


Page 3

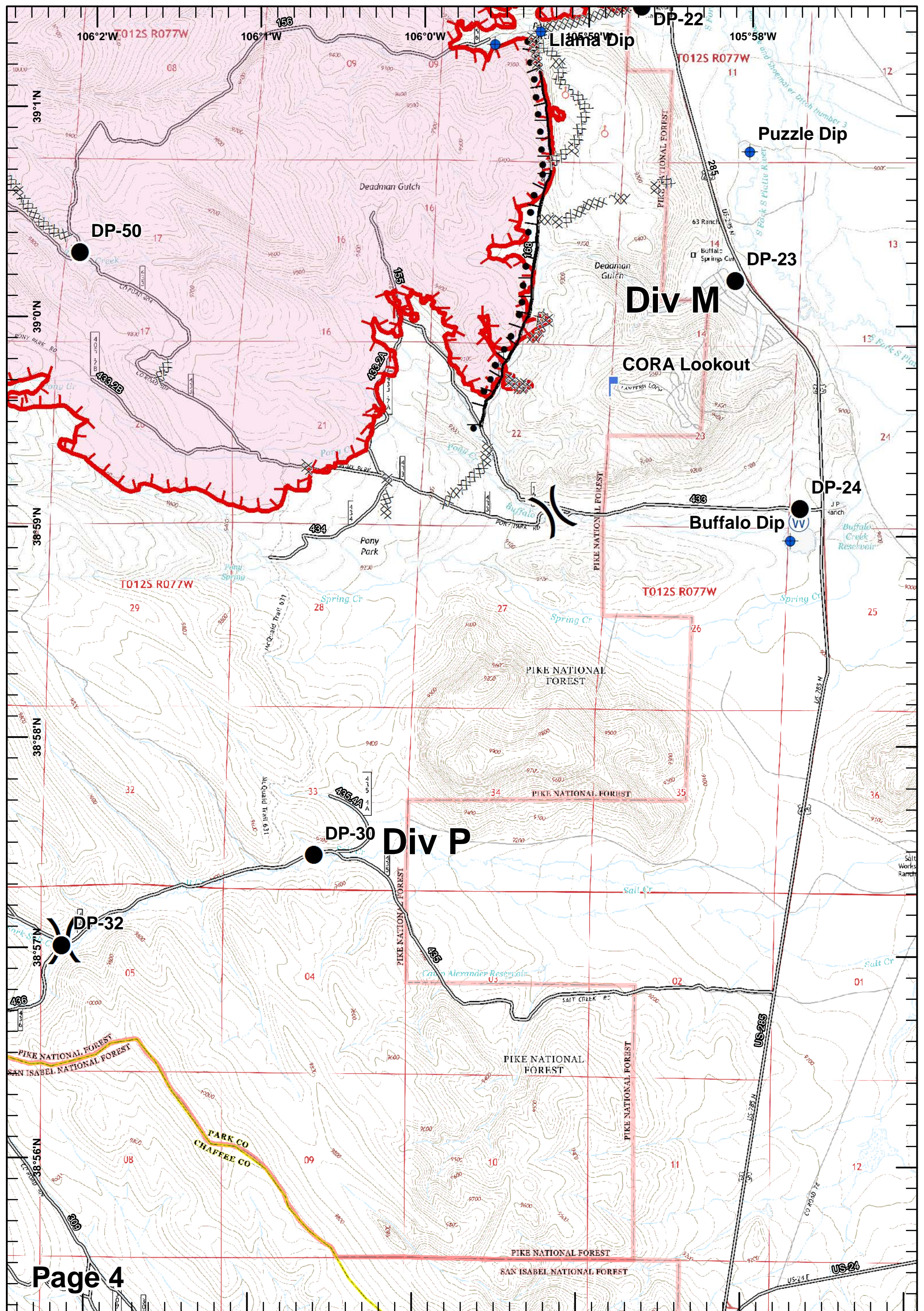
● Drop Point	▲ Value at Risk	▬ Uncontrolled Fire Edge	▨ Completed Dozer Line
WX Mobile Weather Unit) (Division Break		












IAP Map
Weston Pass Fire CO-PSF-001278
7/6/2018 - Day Shift
Perimeter as of: - 7/5/2101 @ 1207 hrs
12,902 Acres




Datum - NAD 83  0 0.5 1 Miles
 TS - 7/5/18 2030 hrs





Page 4

	Dip Site		Spot Fire		Uncontrolled Fire Edge		Completed Burnout
	Drop Point		Water Source		Completed Dozer Line		
	Lookout		Division Break				



IAP Map
Weston Pass Fire CO-PSF-001278
7/6/2018 - Day Shift
Perimeter as of: - 7/5/2101 @ 1207 hrs
12,902 Acres





Datum - NAD 83

TS - 7/5/18
2030 hrs