




	Dip Site		Lookout		Spot Fire		Uncontrolled Fire Edge		H - H	Completed Hand Line
	Drop Point		Mobile Weather Unit		Water Source		Completed Line		R - R	Road as Completed Line
	Gate		Pump		Value at Risk		Completed Dozer Line		● - ●	Completed Burnout
	Helispot		Safety Zone		Division Break					



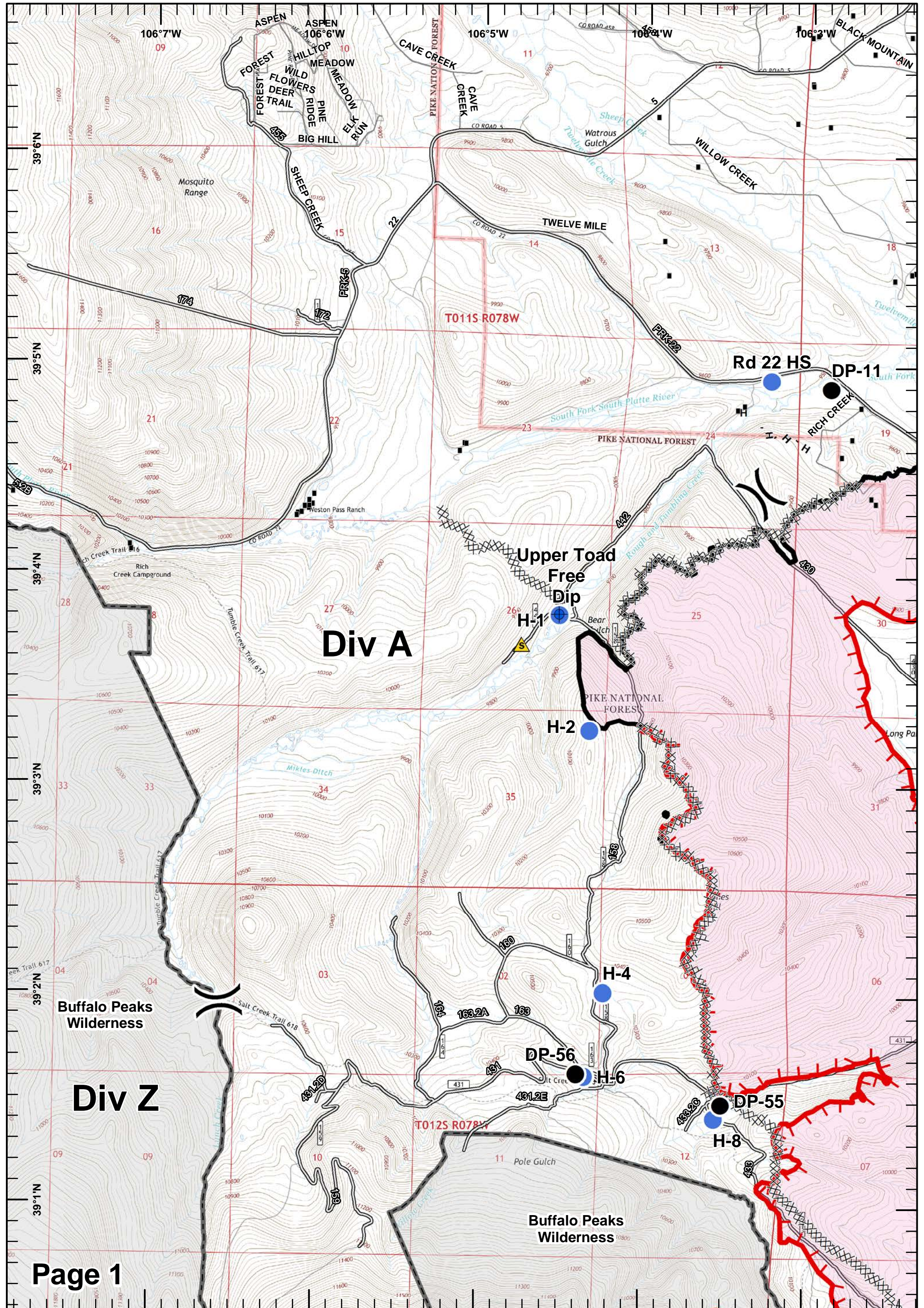
**IAP Map Index**  
**Weston Pass Fire CO-PSF-001278**  
**7/7/2018 - Day Shift**  
**Perimeter as of: - 7/5/2101 @ 1849 hrs**  
**12,981 Acres**



Datum - NAD 83




TS - 7/6/18  
2040 hrs




Page 1

- + Dip Site
- Drop Point
- Helispot
- ▲ Safety Zone
- ) Division Break
- ▬ Uncontrolled Fire Edge
- Completed Line
- Completed Hand Line
- Completed Dozer Line

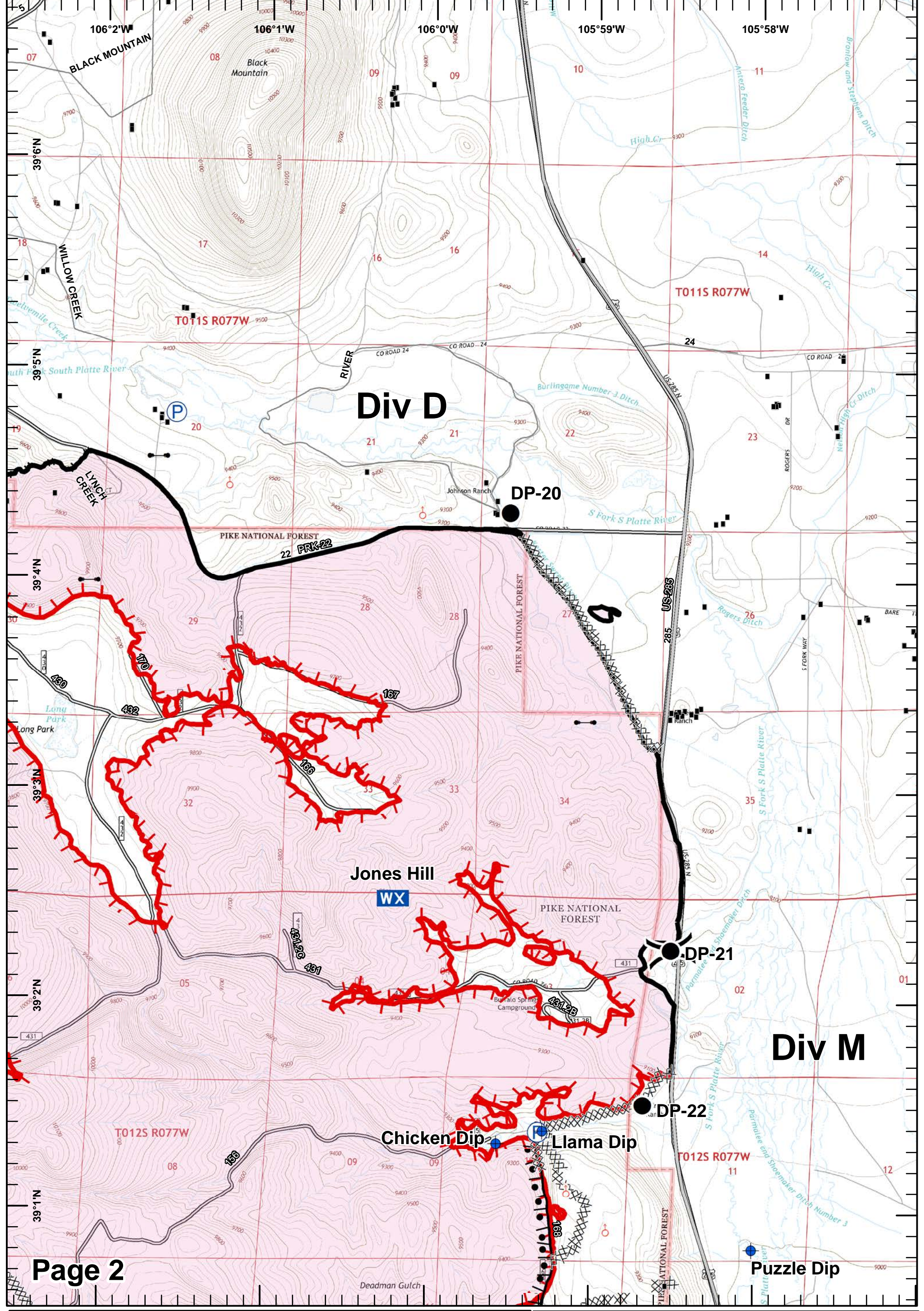


**IAP Map**  
**Weston Pass Fire CO-PSF-001278**  
**7/7/2018 - Day Shift**  
**Perimeter as of: - 7/5/2101 @ 1849 hrs**  
**12,981 Acres**



Datum - NAD 83

TS - 7/6/18  
2130 hrs



Page 2

	Dip Site		Mobile Weather Unit		Uncontrolled Fire Edge		Completed Hand Line
	Drop Point		Pump		Completed Line		Completed Burnout
	Gate		Spot Fire		Completed Dozer Line		
	Division Break						

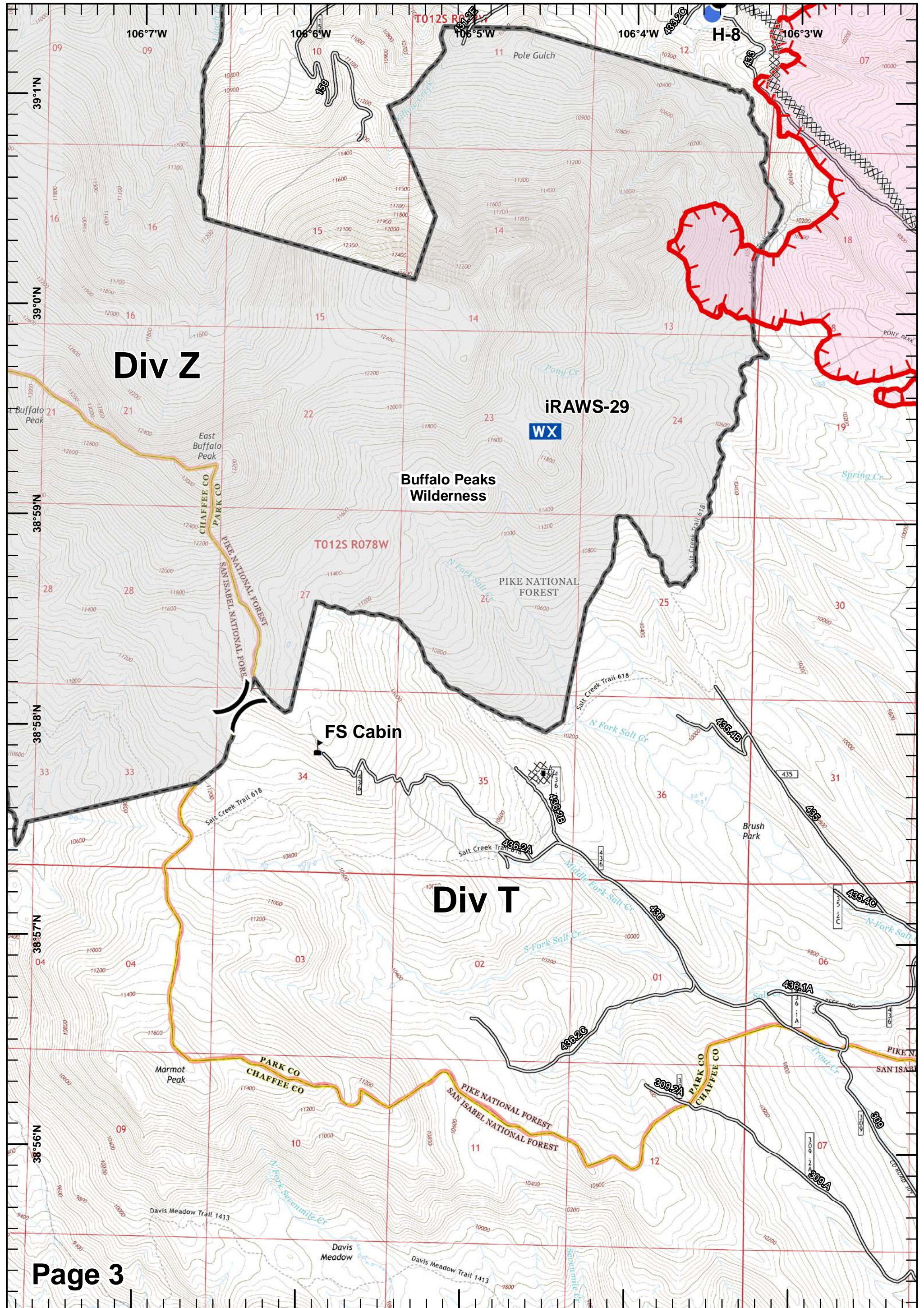


**IAP Map**  
**Weston Pass Fire CO-PSF-001278**  
**7/7/2018 - Day Shift**  
**Perimeter as of: - 7/5/2101 @ 1849 hrs**  
**12,981 Acres**




Datum - NAD 83

TS - 7/6/18  
2130 hrs




Page 3

- Drop Point
- Helispot
- WX Mobile Weather Unit
- ⚠ Value at Risk
- )( Division Break
- ▬ Uncontrolled Fire Edge
- XXXXX Completed Dozer Line

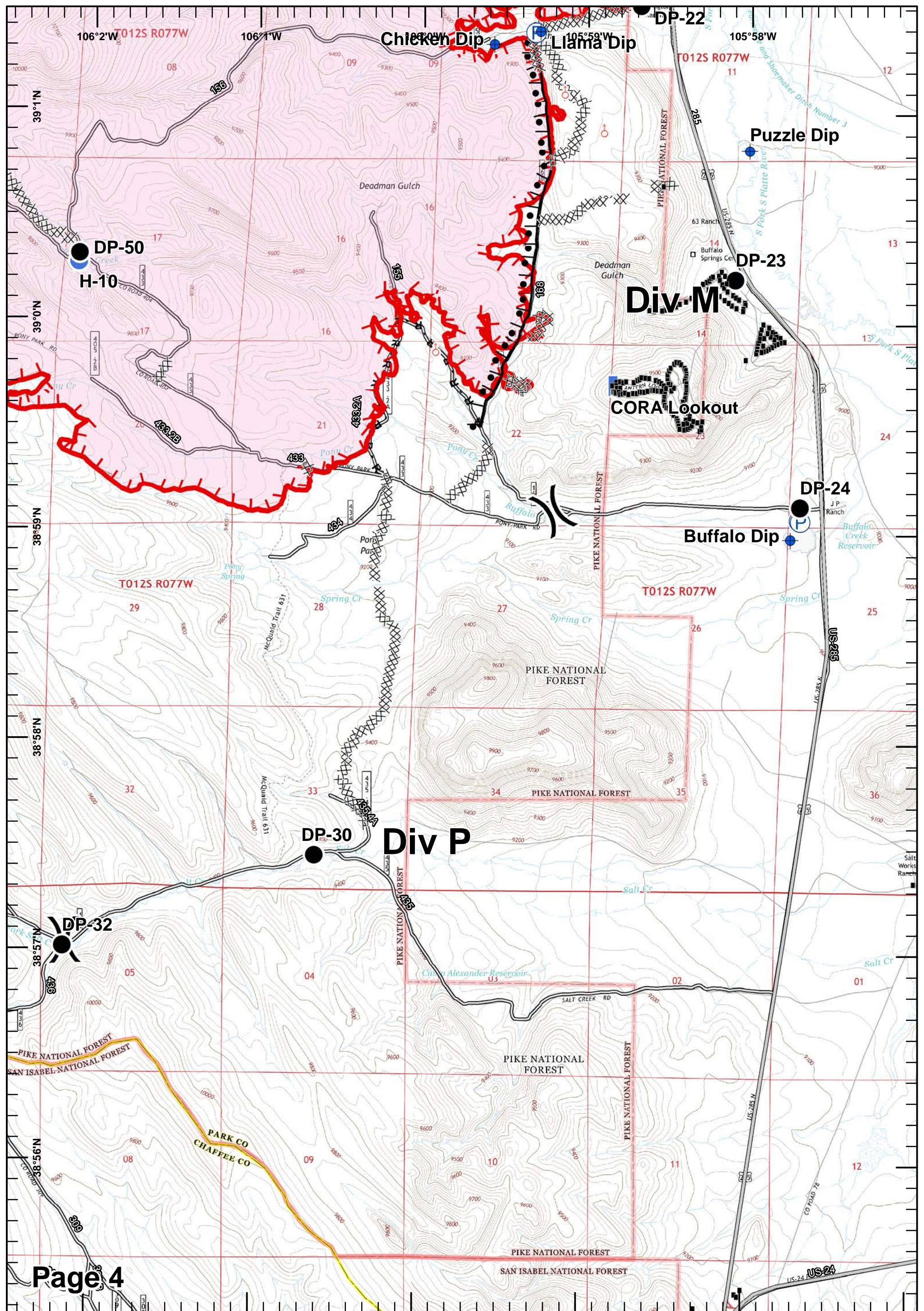


**IAP Map**  
**Weston Pass Fire CO-PSF-001278**  
**7/7/2018 - Day Shift**  
**Perimeter as of: - 7/5/2101 @ 1849 hrs**  
**12,981 Acres**



Datum - NAD 83

TS - 7/6/18  
2130 hrs



Page 4

	Dip Site		Pump		Uncontrolled Fire Edge		R - R - Road as Completed Line
	Drop Point		Spot Fire		Completed Dozer Line		Completed Burnout
	Helispot		Water Source		Division Break		
	Lookout						



**IAP Map**  
**Weston Pass Fire CO-PSF-001278**  
**7/7/2018 - Day Shift**  
**Perimeter as of: - 7/5/2101 @ 1849 hrs**  
**12,981 Acres**



Datum - NAD 83

TS - 7/6/18  
2130 hrs