


106°8'W 106°7'W 106°6'W 106°5'W 106°4'W 106°3'W 106°2'W 106°1'W 106°0'W 105°59'W 105°58'W


39°6'N 39°5'N 39°4'N 39°3'N 39°2'N 39°1'N 39°0'N 38°59'N 38°58'N 38°57'N 38°56'N

106°7'W 106°6'W 106°5'W 106°4'W 106°3'W 106°2'W 106°1'W 106°0'W 105°59'W 105°58'W


WESTON PASS CO-PSF-001278
Operations Map 7/12/18
 Perimeter as of 7/8/18 1800 13,023 ac.






























Datum NAD83



Miles



NB 7/11/18 2030

-  Dip Site
-  Drop Point
-  Gate
-  Helispot
-  Lookout
-  Mobile Weather Unit
-  Pump
-  Safety Zone
-  Sling Site
-  Spot Fire
-  Water Source
-  Value at Risk
-  Vertical Mine Shaft
-  Division Break
-  Structures
-  Uncontrolled Fire Edge
-  Completed Line
-  Completed Dozer Line
-  Completed Hand Line
-  Road as Completed Line
-  Access Road
-  Range Water
-  Range Fence
-  Range Water Pipelines
-  Parcels
-  Non-FS
-  Boreal Toad Habitat

