
















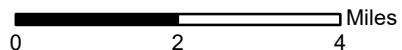
-  Dip Site
-  Drop Point
-  Helispot
-  ICP
-  Repeater
-  Staging Area
-  Division Break
-  Trail Closures
-  Road Closures
-  Closure Area
-  Fire Perimeter
-  Trails
-  Roads



## Cow Creek Transportation Map

CO-GMF-00235  
October 20, 2019





Miles

N

**NAD83**  
Scale 1:150,000

SKW  
10/19/2019  
2307