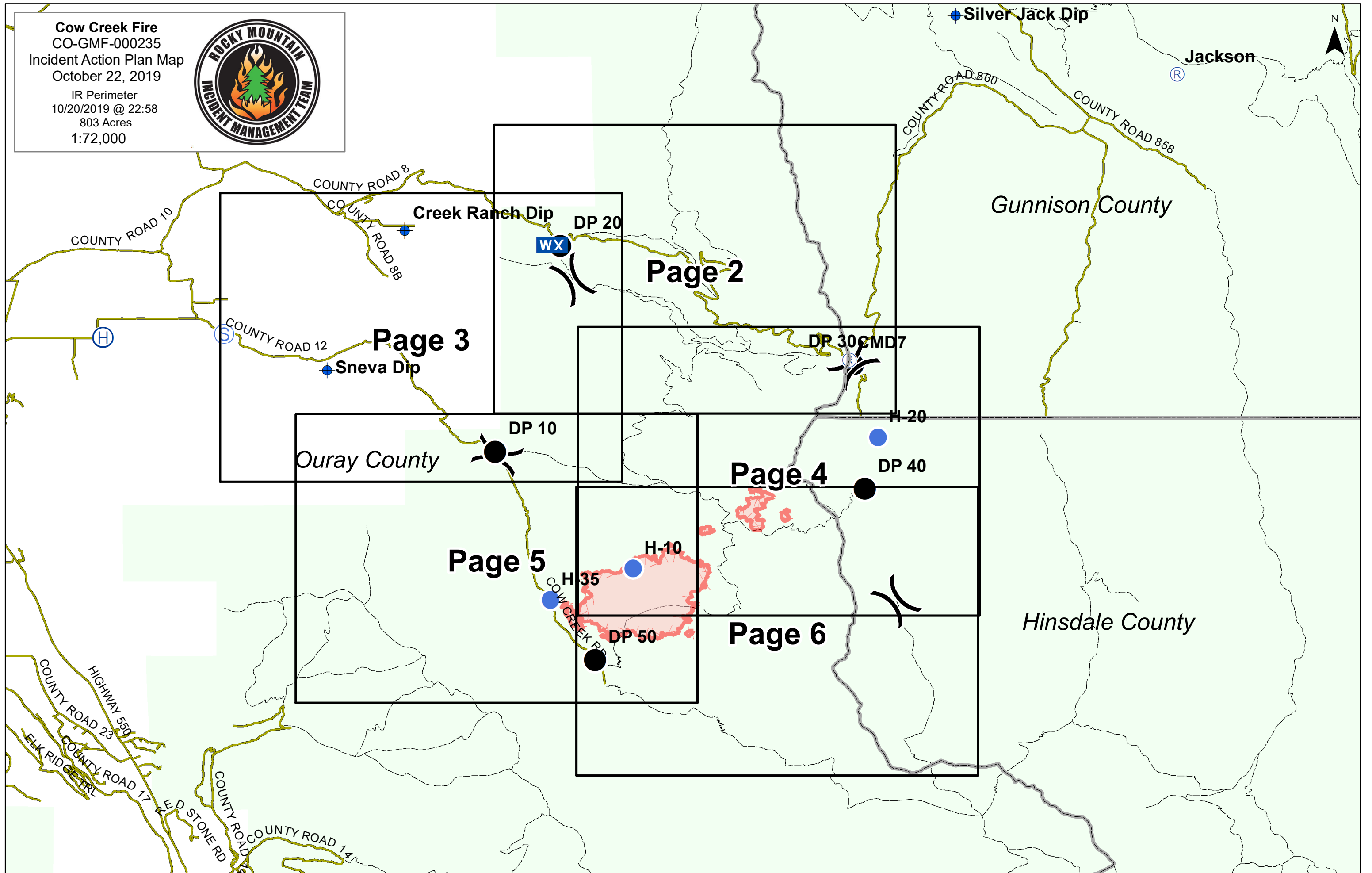


**Cow Creek Fire**  
CO-GMF-000235  
Incident Action Plan Map  
October 22, 2019  
IR Perimeter  
10/20/2019 @ 22:58  
803 Acres  
1:72,000

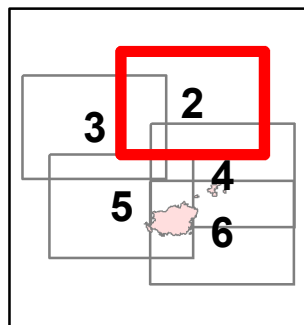


**Cow Creek Fire**  
 CO-GMF-000235  
 Incident Action Plan Map  
 October 22, 2019

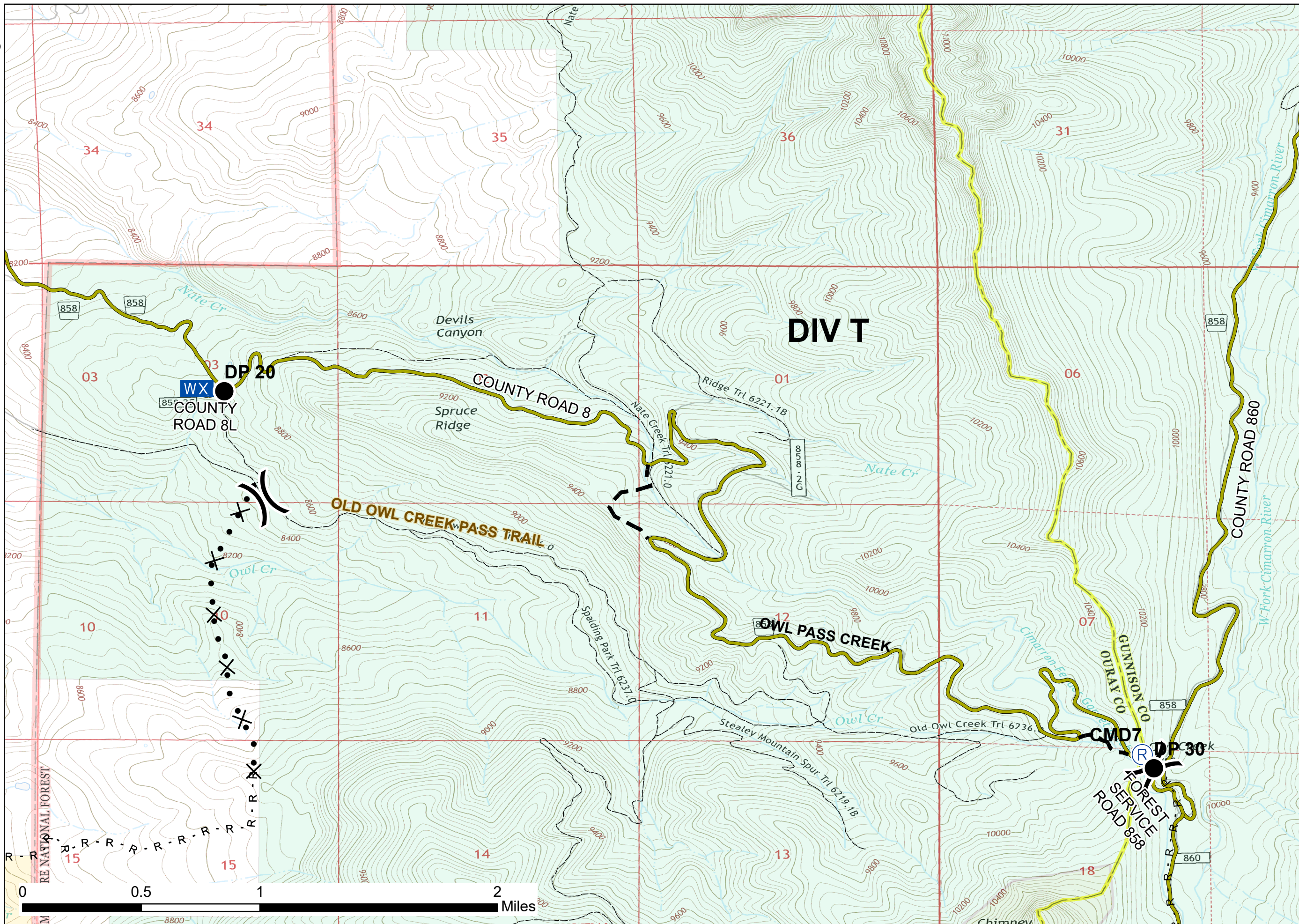


IR Perimeter  
 803 Ac  
 10/20/2019 @ 22:58

- Drop Point
- Mobile Weather Unit
- Repeater
- Division Break
- R - R Road as Completed Line
- Proposed Dozer Line
- Planned Fire Line
- Roads
- Trails
- Lands**
- BLM
- PRIVATE
- USFS
- Wilderness



N  
 1:24,000

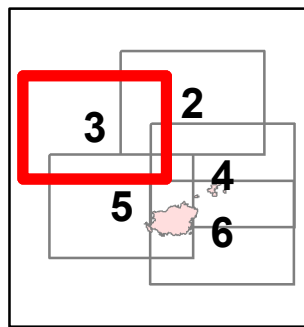


**Cow Creek Fire**  
 CO-GMF-000235  
 Incident Action Plan Map  
 October 22, 2019

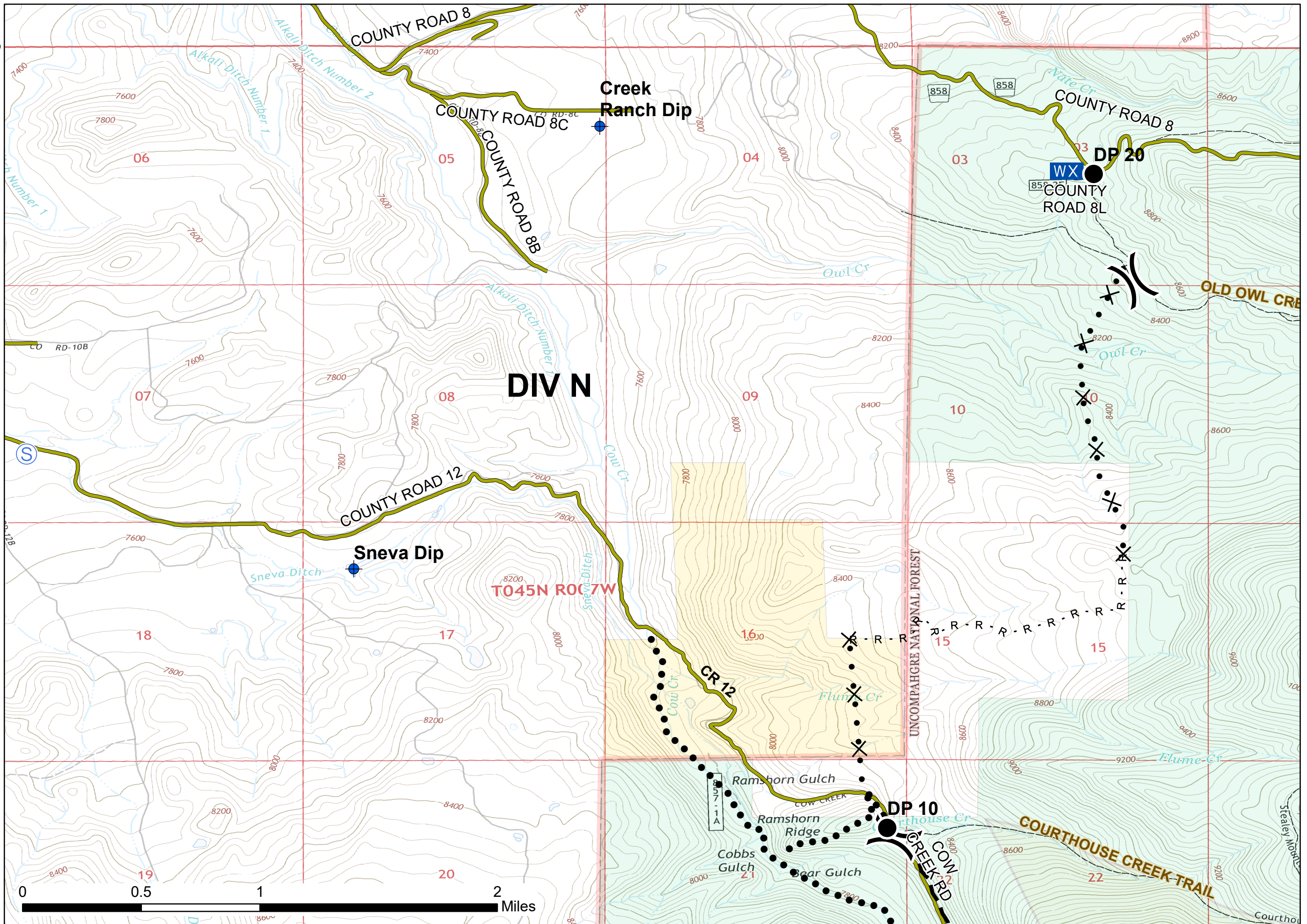


IR Perimeter  
 803 Ac  
 10/20/2019 @ 22:58

- Dip Site
- Drop Point
- Mobile Weather Unit
- Staging Area
- Division Break
- R - R Road as Completed Line
- Proposed Dozer Line
- Planned Fire Line
- Planned Secondary Line
- Roads
- Trails
- Lands**
- BLM
- PRIVATE
- USFS
- Wilderness













N  
 1:24,000

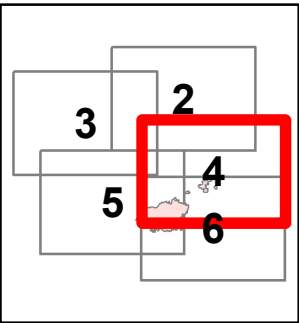


**Cow Creek Fire**  
 CO-GMF-000235  
 Incident Action Plan Map  
 October 22, 2019


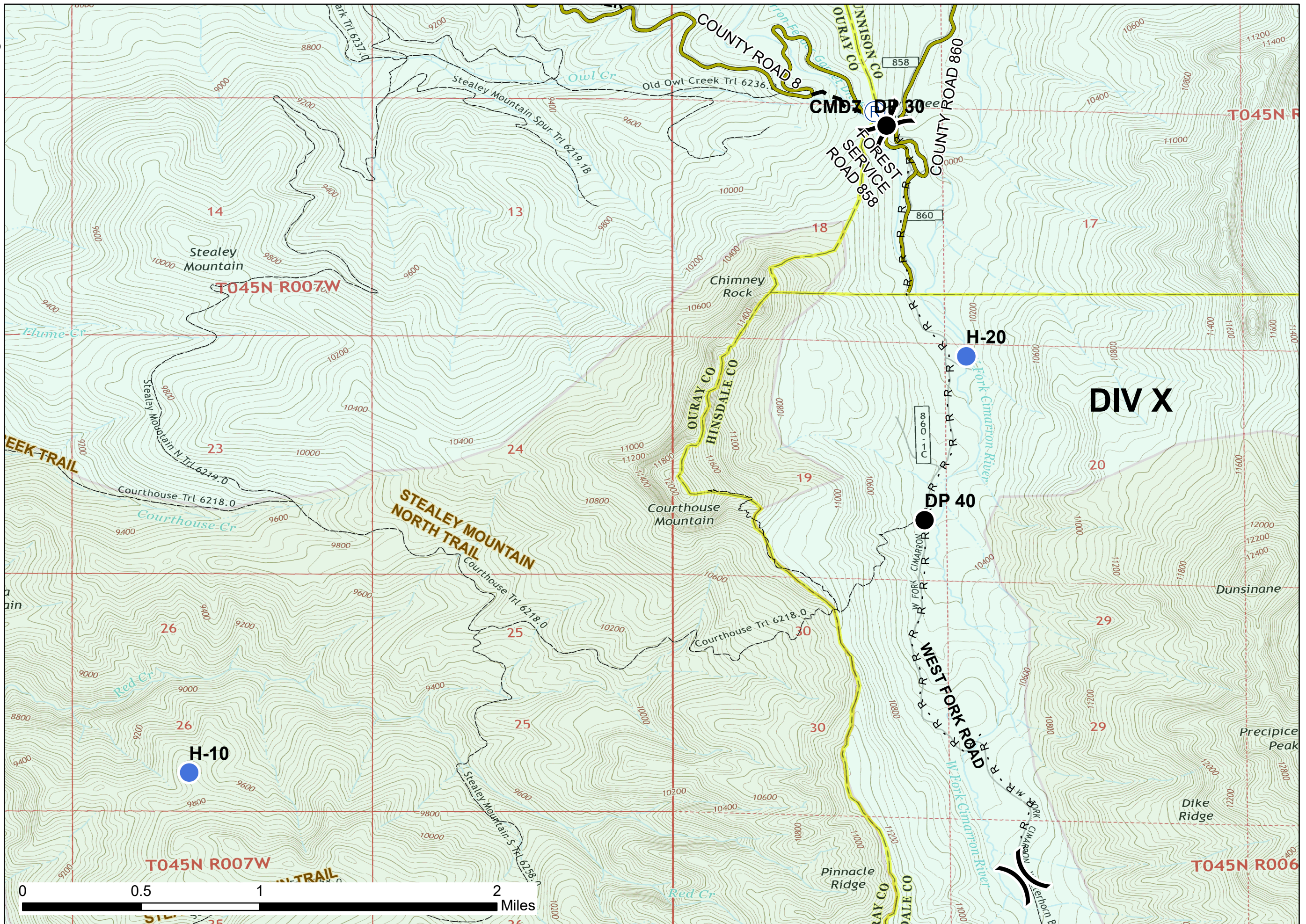


IR Perimeter  
 803 Ac  
 10/20/2019 @ 22:58

-  Drop Point
-  Helispot
-  Repeater
-  Division Break
-  R - R Road as Completed Line
-  Planned Fire Line
-  Roads
-  Trails
- Lands**
-  USFS
-  Wilderness



N  
 1:24,000

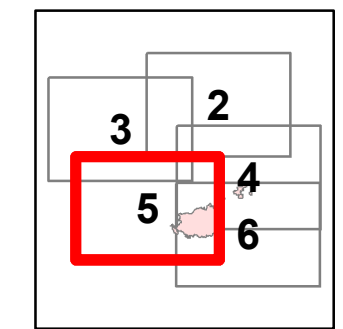


**Cow Creek Fire**  
 CO-GMF-000235  
 Incident Action Plan Map  
 October 22, 2019

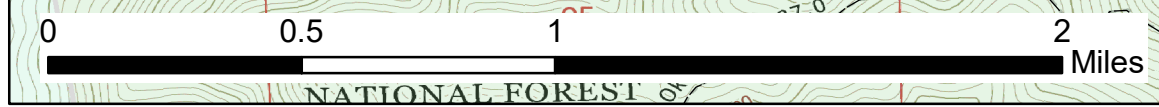
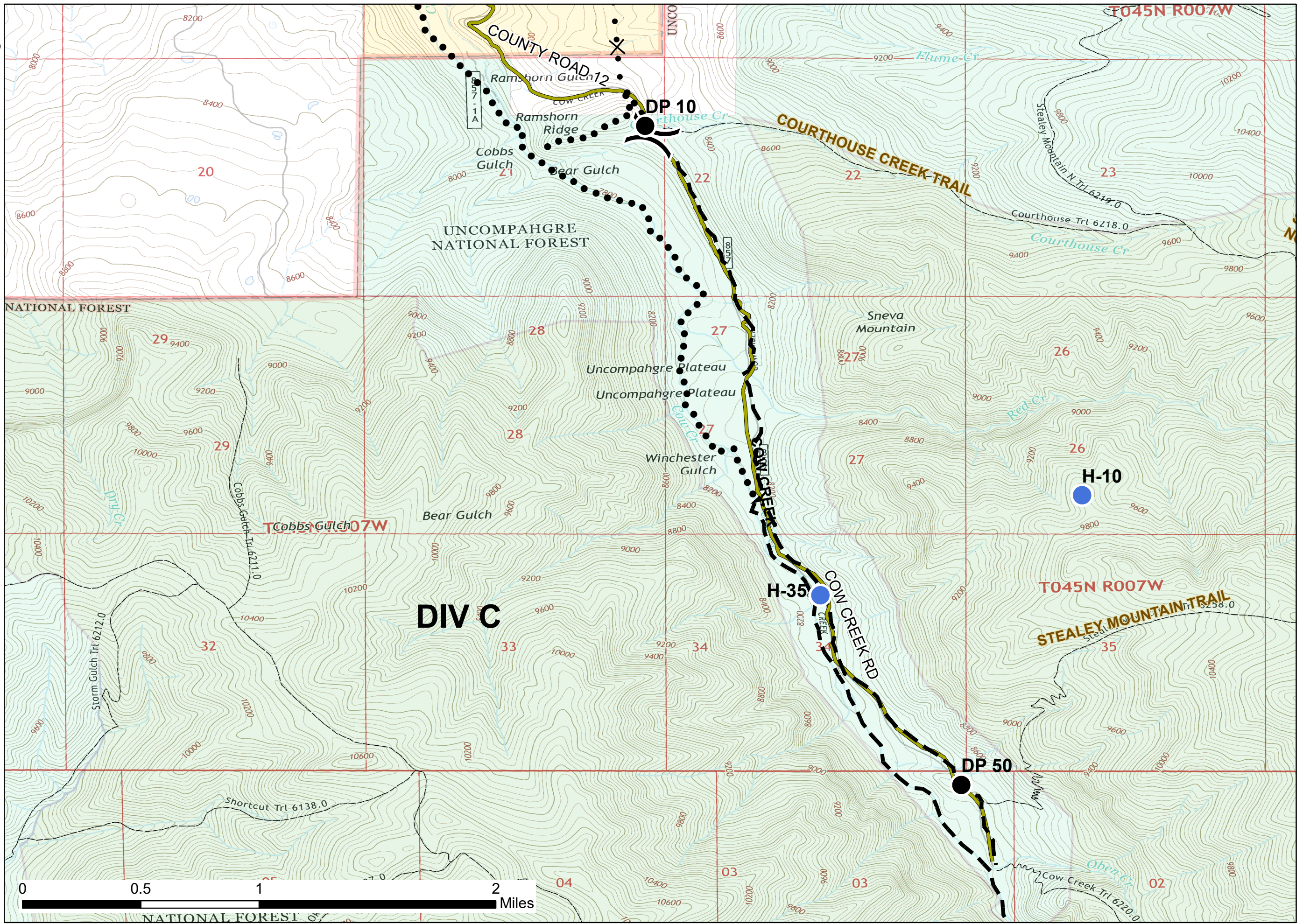


IR Perimeter  
 803 Ac  
 10/20/2019 @ 22:58

- Drop Point
- Helispot
- Division Break
- Proposed Dozer Line
- Planned Fire Line
- Planned Secondary Line
- Roads
- Trails
- Lands**
- BLM
- PRIVATE
- USFS
- Wilderness







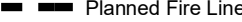




N  
 1:24,000

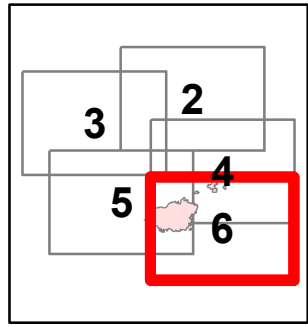


**Cow Creek Fire**  
 CO-GMF-000235  
 Incident Action Plan Map  
 October 22, 2019



IR Perimeter  
 803 Ac  
 10/20/2019 @ 22:58

-  Drop Point
-  Helispot
-  Division Break
-  R - R Road as Completed Line
-  Planned Fire Line
-  Roads
-  Trails
- Lands**
-  USFS
-  Wilderness



N  
 1:24,000

