
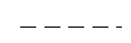

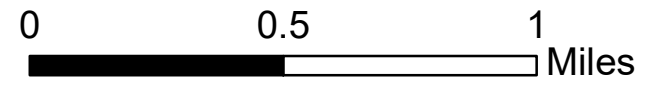


Sources: Esri, USGS, NOAA, Sources: Esri, Garmin, USGS, NPS

| DATE | GROWTH AC | TOTAL AC |
|------------|-----------|----------|
| 2019-10-16 | 26 | 26 |
| 2019-10-17 | 235 | 261 |
| 2019-10-18 | 394 | 655 |
| 2019-10-19 | 130 | 786 |
| 2019-10-20 | 16 | 802 |
| 2019-10-21 | 51 | 853 |

-  Roads
-  Trails
-  Forest Closure Area

Cow Creek Progression Map CO-GMF-000235 October 22, 2019



NAD83
Scale: 1:24,000

GFS
10/22/2019