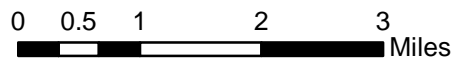




NAD83
Scale: 1:100,000















N



Cow Creek Transportation Map



CO-GMF-000235
October 24, 2019

-  Dip Site
-  Drop Point
-  Helibase
-  Helispot
-  ICP
-  RAWS
-  Repeater
-  Staging Area
-  Division Break
-  Trails
-  Roads
-  Fire Perimeter
-  Wilderness
-  FS Boundary

