






65  
GFS  
10/24/2019

65



-  Route Closures
-  Trails
-  Cow Creek Fire
-  Forest Closure Area
-  County Lines

**Cow Creek**  
**Public Information Map**  
**CO-GMF-000235**  
**October 25-27, 2019**

NAD83  
 1:100,000  
 ACRES 853

