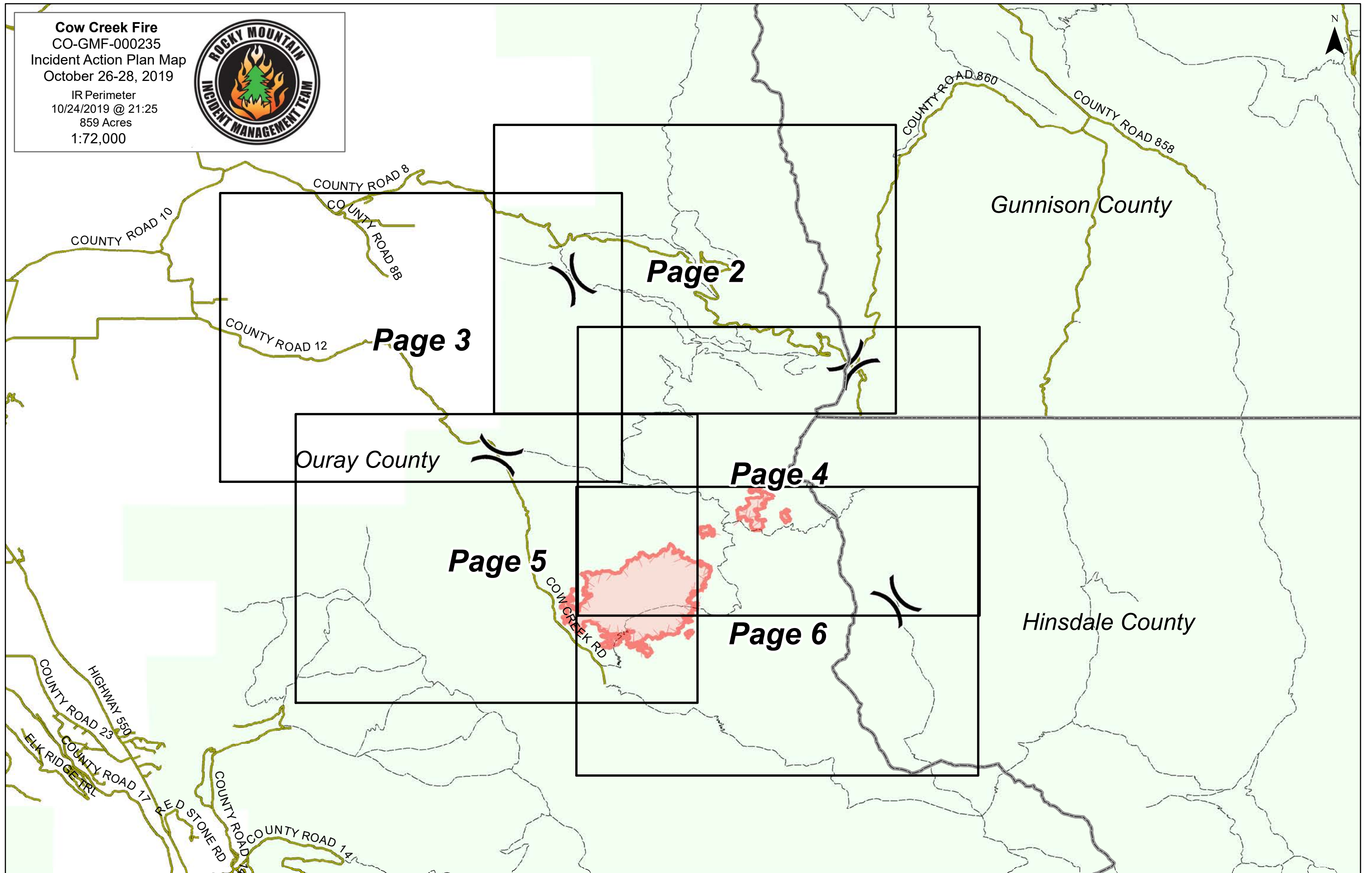


Cow Creek Fire
CO-GMF-000235
Incident Action Plan Map
October 26-28, 2019
IR Perimeter
10/24/2019 @ 21:25
859 Acres
1:72,000



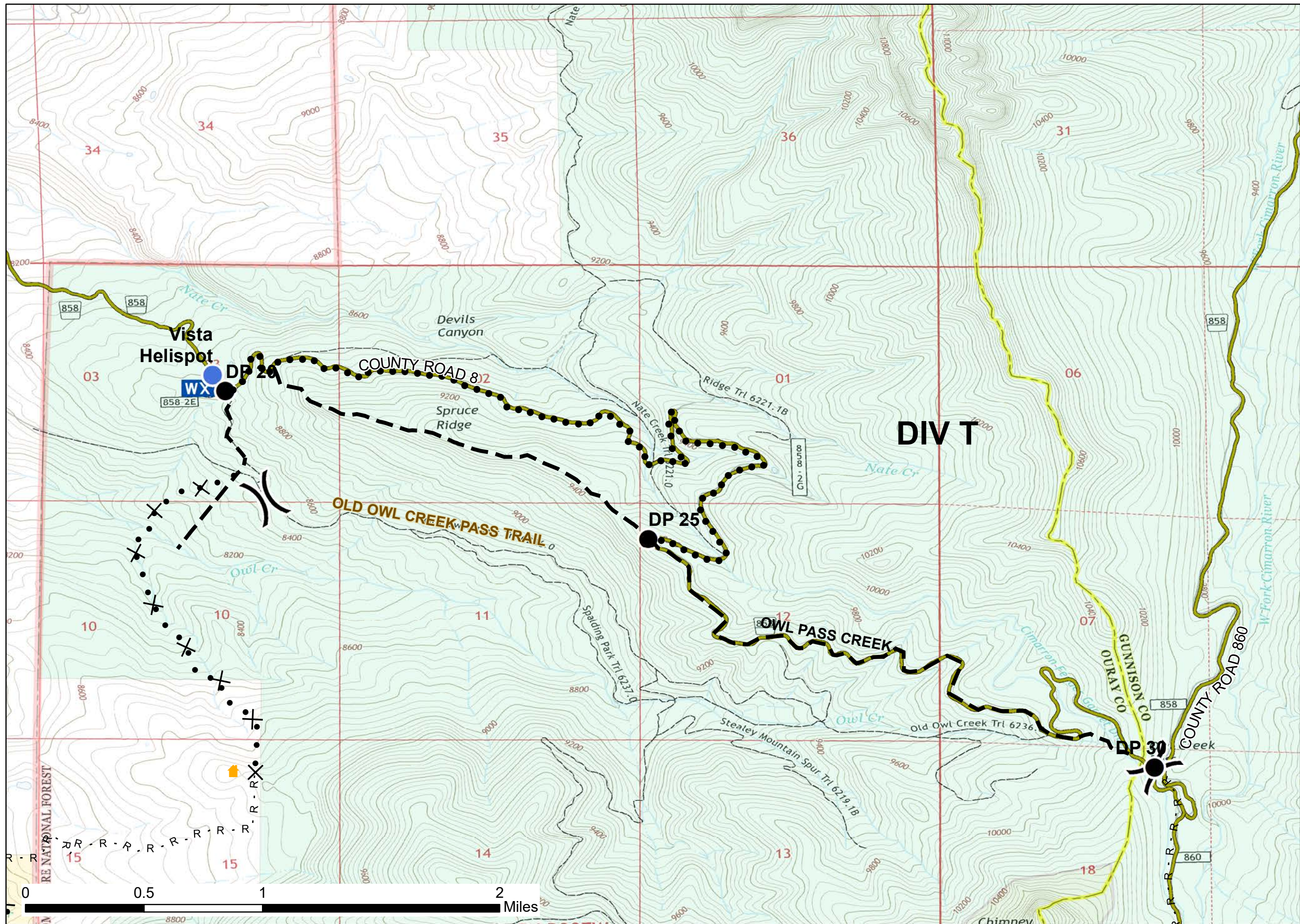
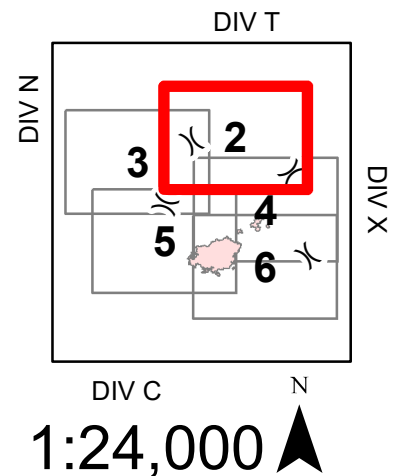
Cow Creek Fire
 CO-GMF-000235
 Incident Action Plan Map
 October 26-28, 2019



IR Perimeter
 859 Ac
 10/24/2019 @ 21:25

- Drop Point
- Helispot
- Mobile Weather Unit
- Division Break

- R - Road as Completed Line
- Proposed Dozer Line
- Planned Fire Line
- Planned Secondary Line
- Roads
- Trails
- Defensible - Prep and Hold
- BLM
- PRIVATE
- USFS
- WILDERNESS



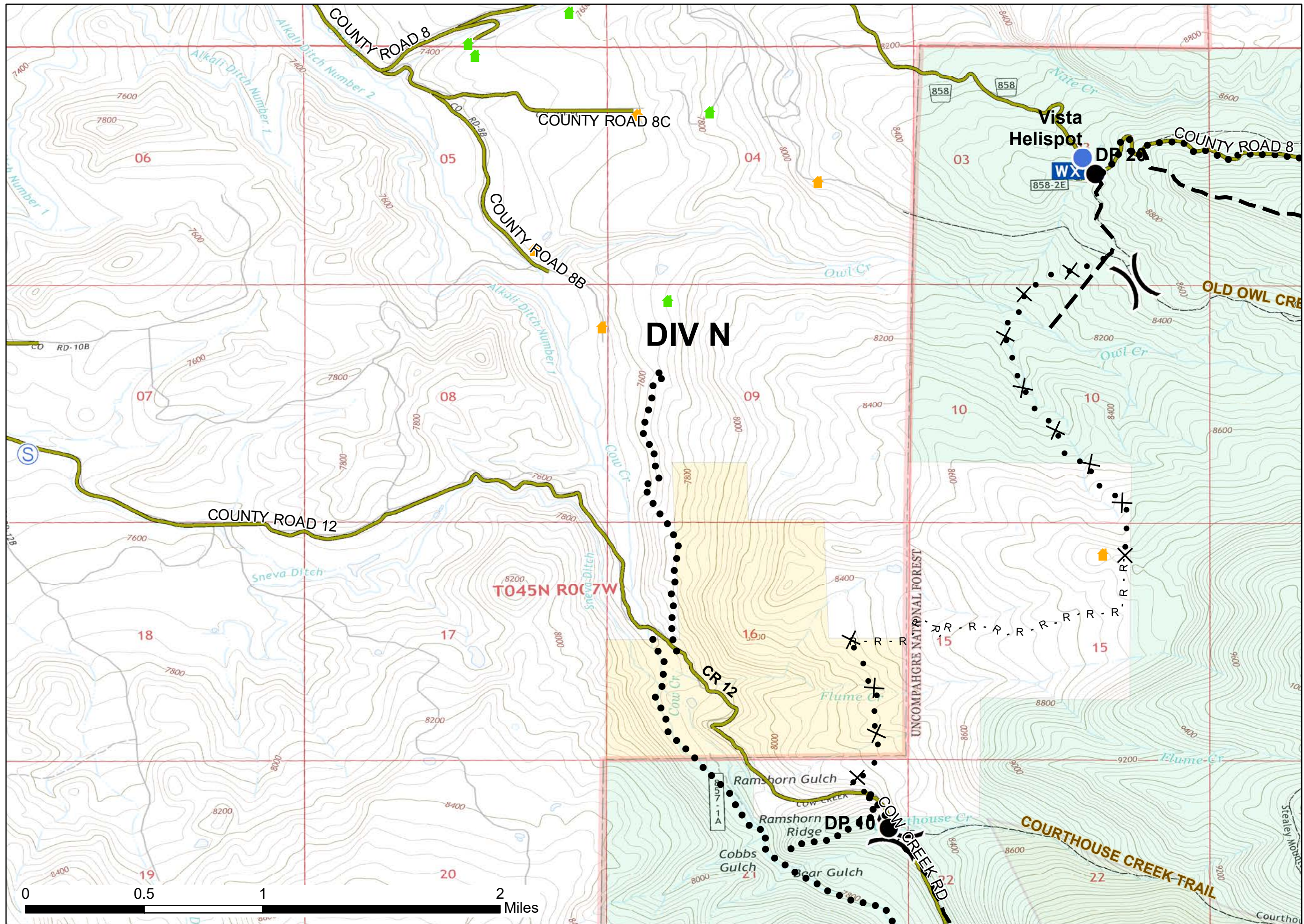
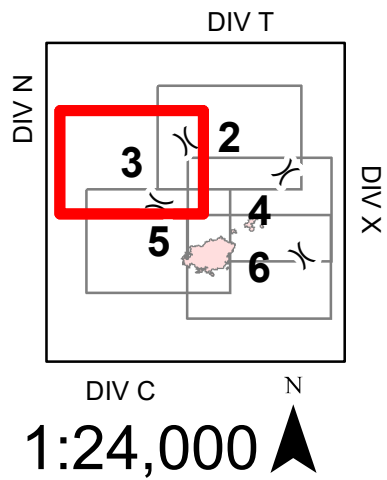
Cow Creek Fire
 CO-GMF-000235
 Incident Action Plan Map
 October 26-28, 2019



IR Perimeter
 859 Ac
 10/24/2019 @ 21:25

- Drop Point
- Helispot
- Mobile Weather Unit
- Staging Area
- Division Break

- R - Road as Completed Line
- Proposed Dozer Line
- Planned Fire Line
- Planned Secondary Line
- Roads
- Trails
- Defensible - Stand Alone
- Defensible - Prep and Hold
- BLM
- PRIVATE
- USFS
- WILDERNESS



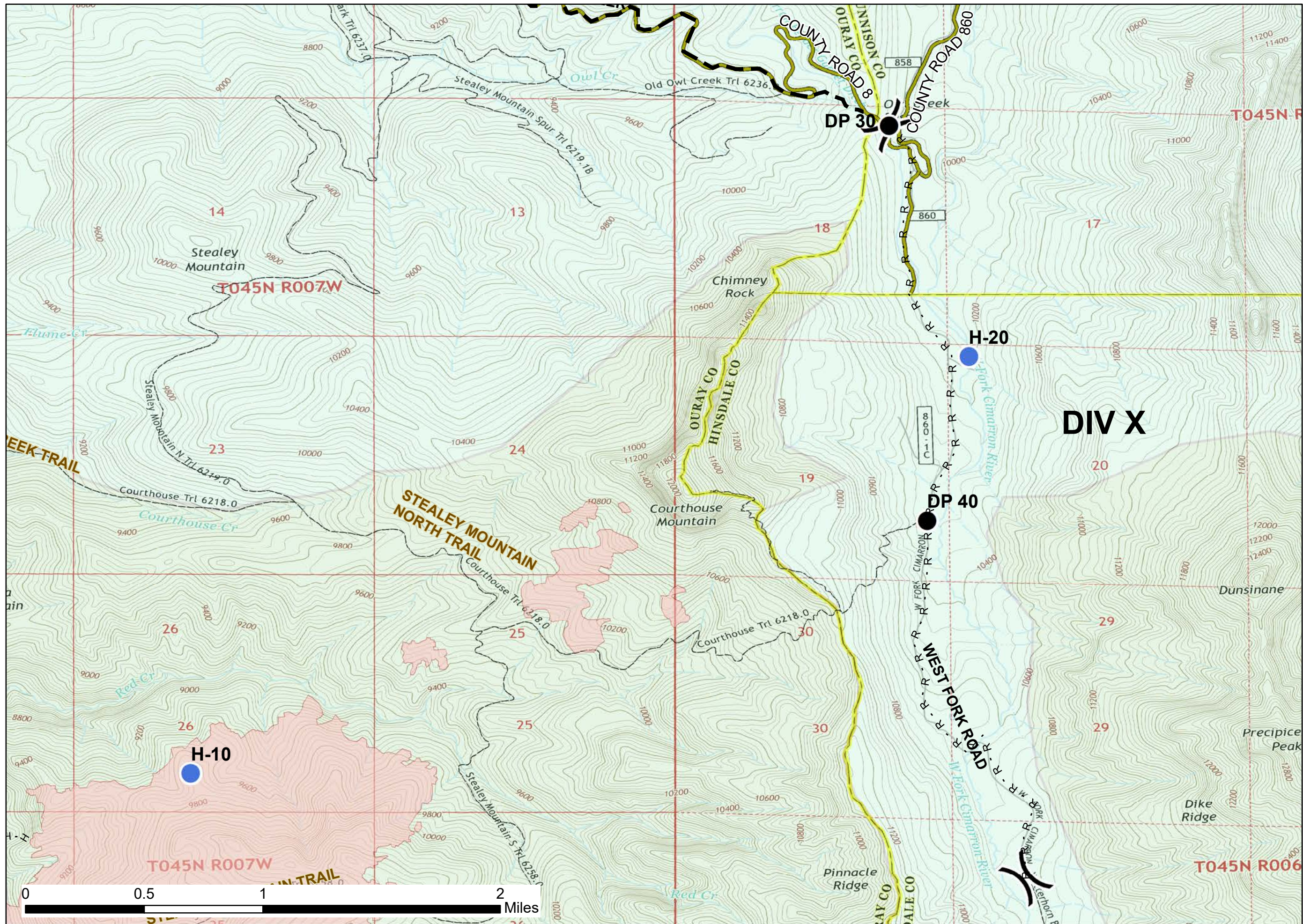
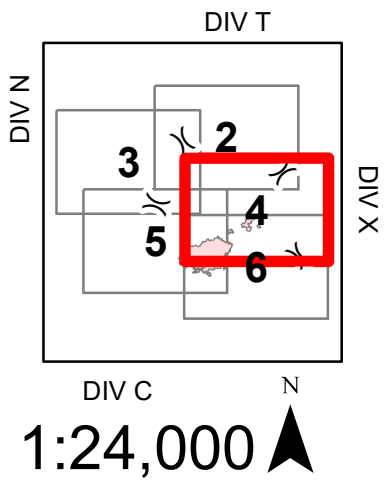
Cow Creek Fire
 CO-GMF-000235
 Incident Action Plan Map
 October 26-28, 2019



IR Perimeter
 859 Ac
 10/24/2019 @ 21:25

- Drop Point
- Helispot
- Division Break




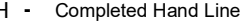
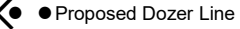
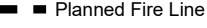
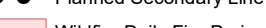







- H - Completed Hand Line
- R - Road as Completed Line
- Planned Fire Line
- Wildfire Daily Fire Perimeter
- Roads
- Trails
- BLM
- PRIVATE
- USFS
- WILDERNESS

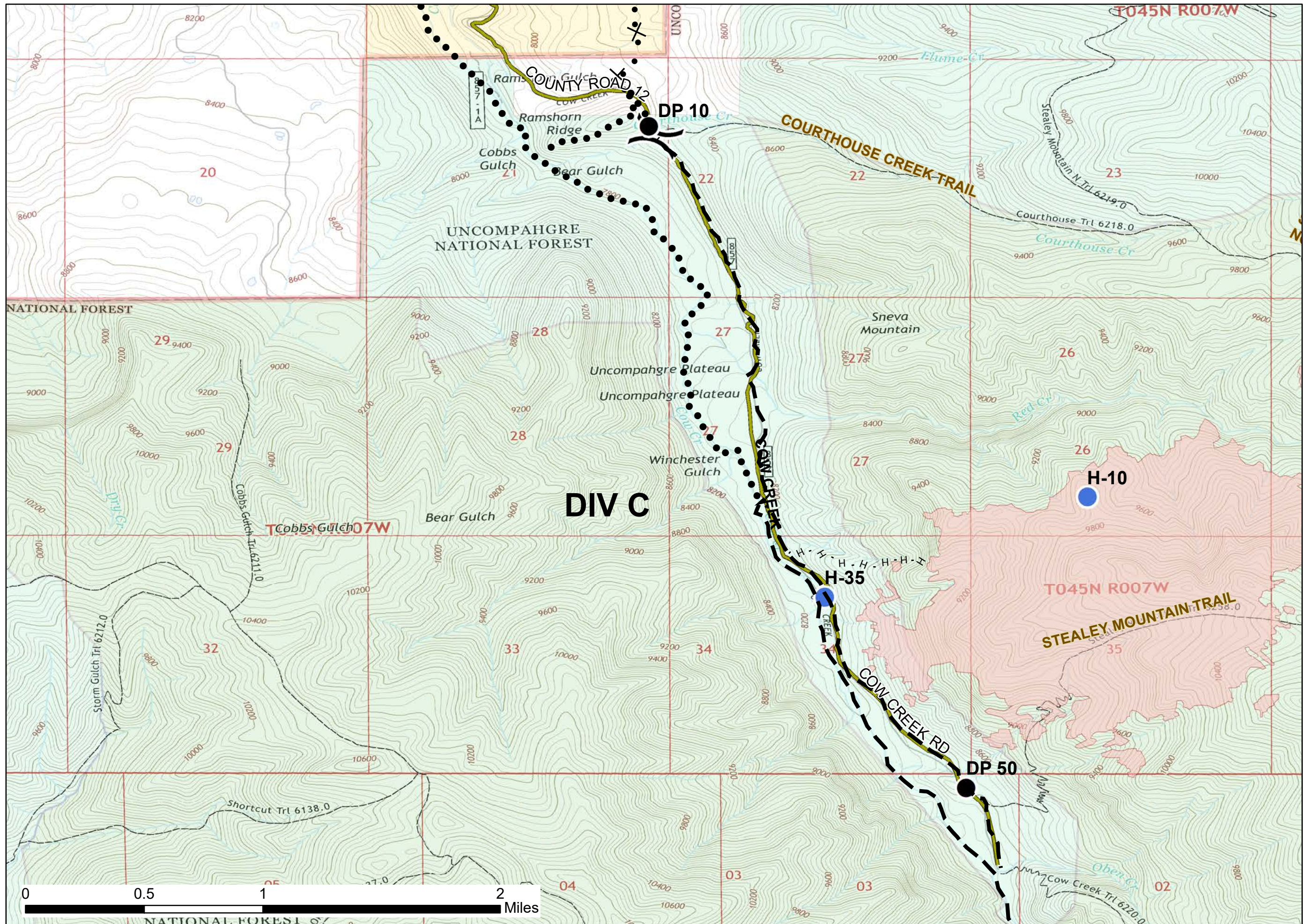
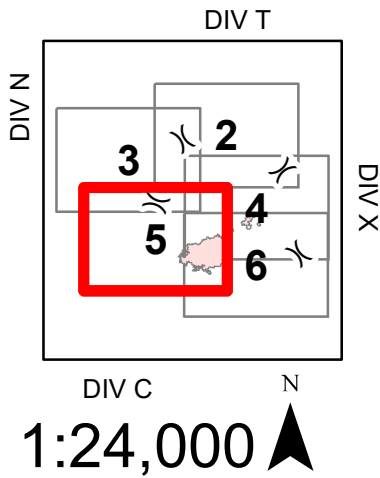


Cow Creek Fire
 CO-GMF-000235
 Incident Action Plan Map
 October 26-28, 2019



IR Perimeter
 859 Ac
 10/24/2019 @ 21:25

-  Drop Point
-  Helispot
-  Division Break
-  H - Completed Hand Line
-  Proposed Dozer Line
-  Planned Fire Line
-  Planned Secondary Line
-  Wildfire Daily Fire Perimeter
-  Roads
-  Trails
-  BLM
-  PRIVATE
-  USFS
-  WILDERNESS



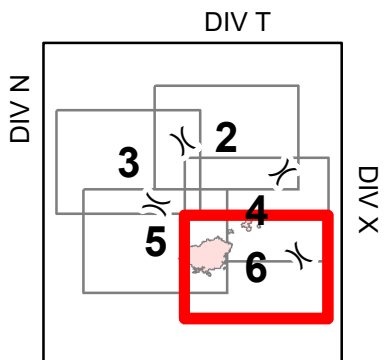
Cow Creek Fire
 CO-GMF-000235
 Incident Action Plan Map
 October 26-28, 2019



IR Perimeter
 859 Ac
 10/24/2019 @ 21:25

- Drop Point
- Helispot
- Division Break

- H - Completed Hand Line
- R - Road as Completed Line
- Planned Fire Line
- Wildfire Daily Fire Perimeter
- Roads
- Trails
- BLM
- PRIVATE
- USFS
- WILDERNESS



1:24,000

