



NAD83
Scale: 1:100,000

N

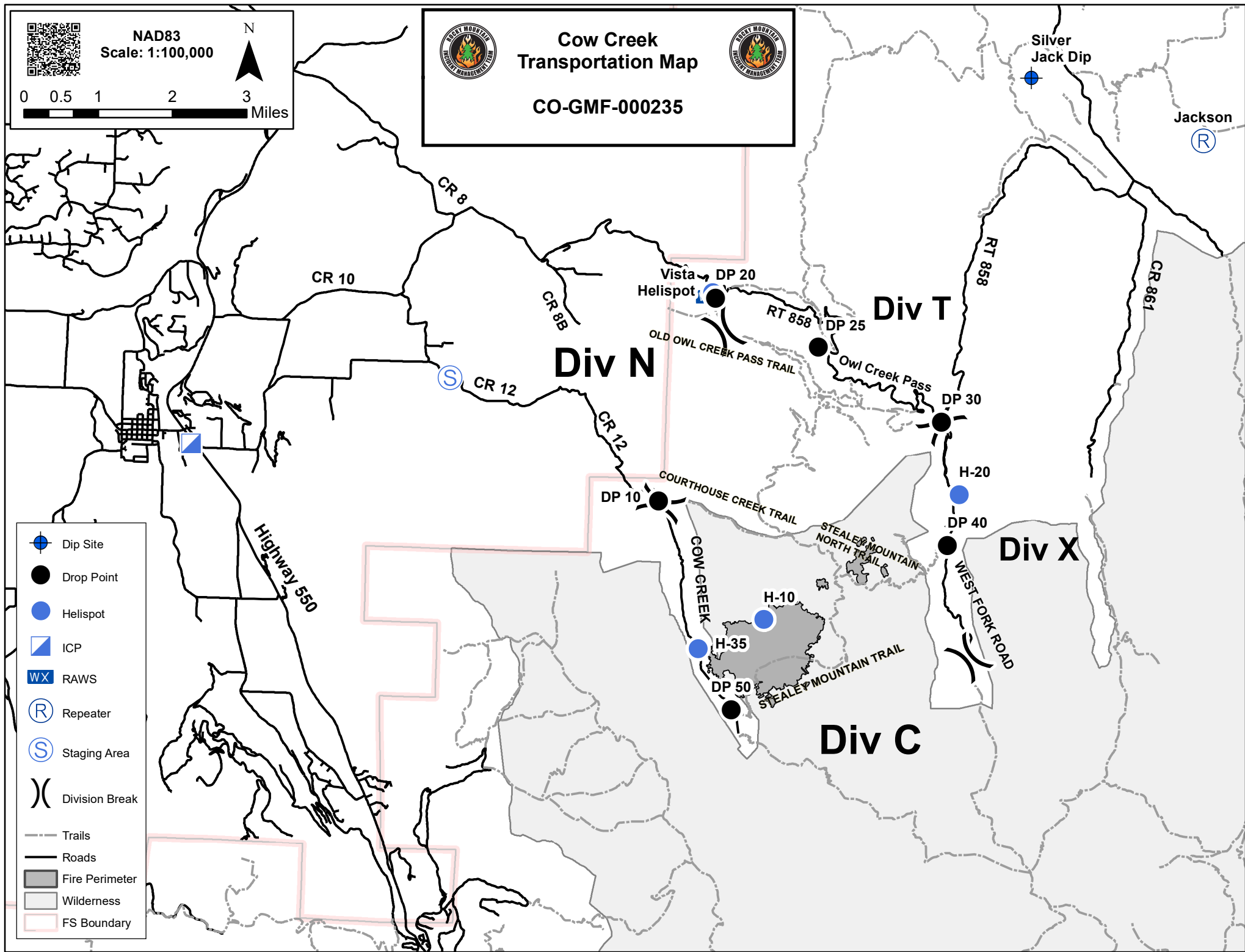
0 0.5 1 2 3 Miles
















Cow Creek Transportation Map



CO-GMF-000235



-  Dip Site
-  Drop Point
-  Helispot
-  ICP
-  RAWS
-  Repeater
-  Staging Area
-  Division Break
-  Trails
-  Roads
-  Fire Perimeter
-  Wilderness
-  FS Boundary

Jackson
(R)

Silver Jack Dip

Div N

Div T

Div X

Div C

Highway 550

CR 8

CR 10

CR 12

CR 8B

CR 12

RT 858

CR 861

OLD OWL CREEK PASS TRAIL

RT 858

Owl Creek Pass

COURTHOUSE CREEK TRAIL

STEALE'S MOUNTAIN NORTH TRAIL

COW CREEK

STEALE'S MOUNTAIN TRAIL

WEST FORK ROAD

Vista Helispot

DP 20

DP 25

DP 30

DP 10

DP 40

DP 50

H-20

H-10

H-35