











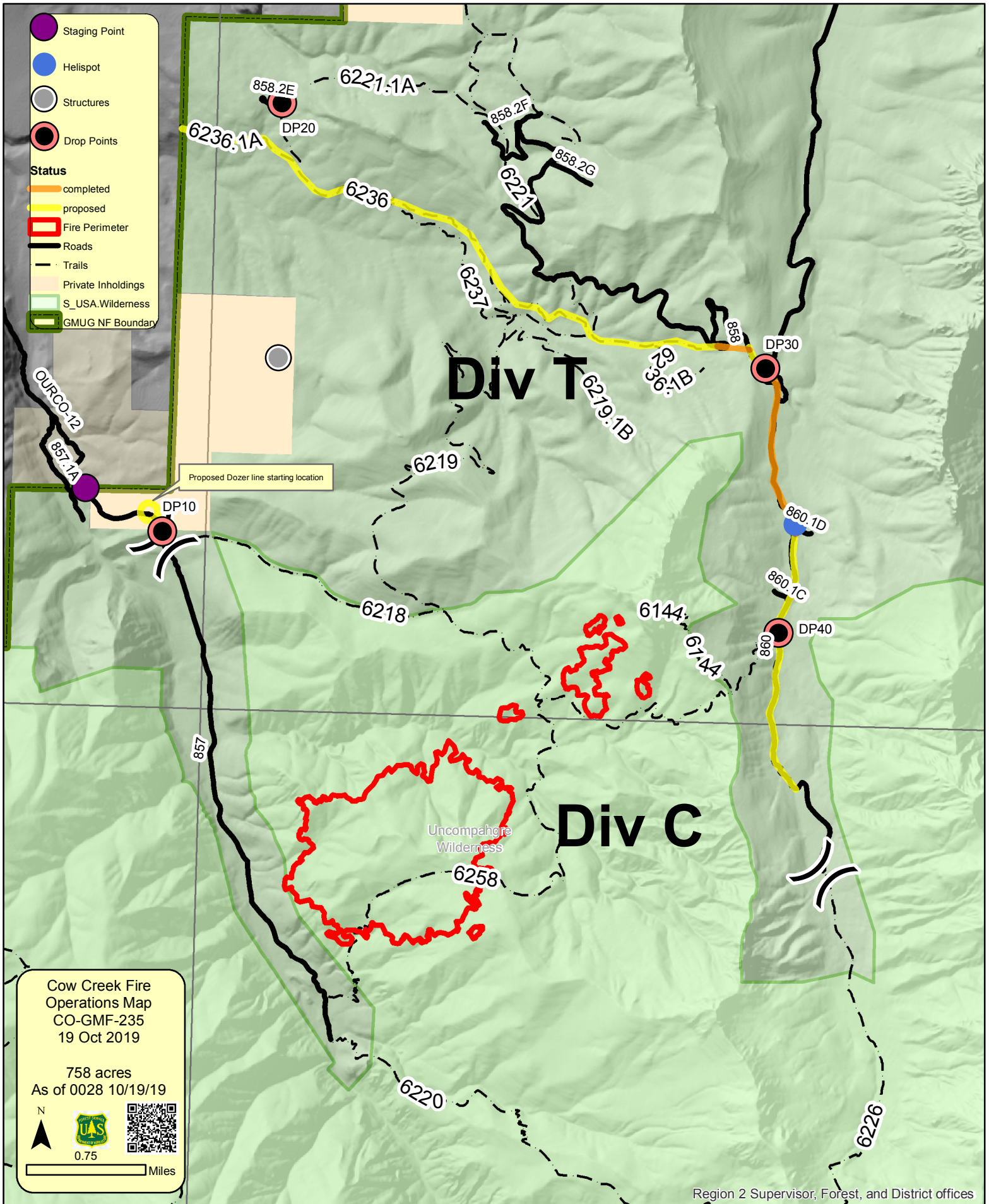





-  Staging Point
-  Helispot
-  Structures
-  Drop Points
- Status**
-  completed
-  proposed
-  Fire Perimeter
-  Roads
-  Trails
-  Private Inholdings
-  S_USA.Wilderness
-  GMUG NF Boundary



Cow Creek Fire
 Operations Map
 CO-GMF-235
 19 Oct 2019

758 acres
 As of 0028 10/19/19

N

0.75 Miles

