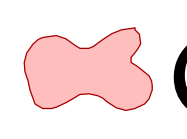



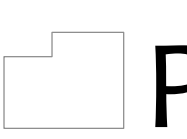






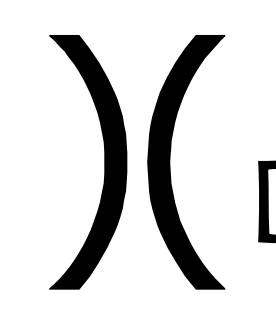

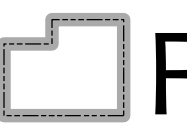




-  Cow Creek Fire Perimeter
-  Staging Area
-  Planning Area
-  MAP 3
-  Private
-  Drop Point
-  Cabin
-  MAP 1
-  MAP 4
-  US Forest Service
-  Helispot
-  Division Break
-  MAP 2
-  Forest Boundary
-  Repeater
-  Bureau of Land Management

