


106°2'0"W 106°10'0"W 106°0'0"W 105°50'0"W 105°58'0"W



Decker
CO-RGF-001388
Infrared Map

Imagery Date: 10/04/2019 @ 2151 MDT
Interpreted Size: 5921 acres
IRIN: Elise Bowne



38°20'0"N

38°23'0"N

38°27'0"N

38°29'0"N

38°25'0"N

38°24'0"N

38°20'0"N







38°23'0"N

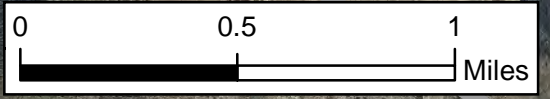
38°27'0"N

38°29'0"N

38°25'0"N

38°24'0"N

-  Potential Heat Sources
-  Isolated Heat
-  Heat Perimeter
-  Intense Heat
-  Scattered Heat
-  Ox Cart Fire - 2013



106°2'0"W 106°10'0"W 106°0'0"W 105°59'0"W 105°58'0"W