


Decker CO-RGF-001388


Infrared Map


Flown October 15, 2019 @ 2117 MDT

Calculated Acres: 8464

 Heat Perimeter

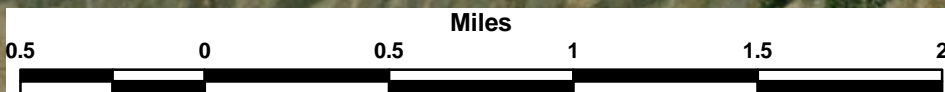
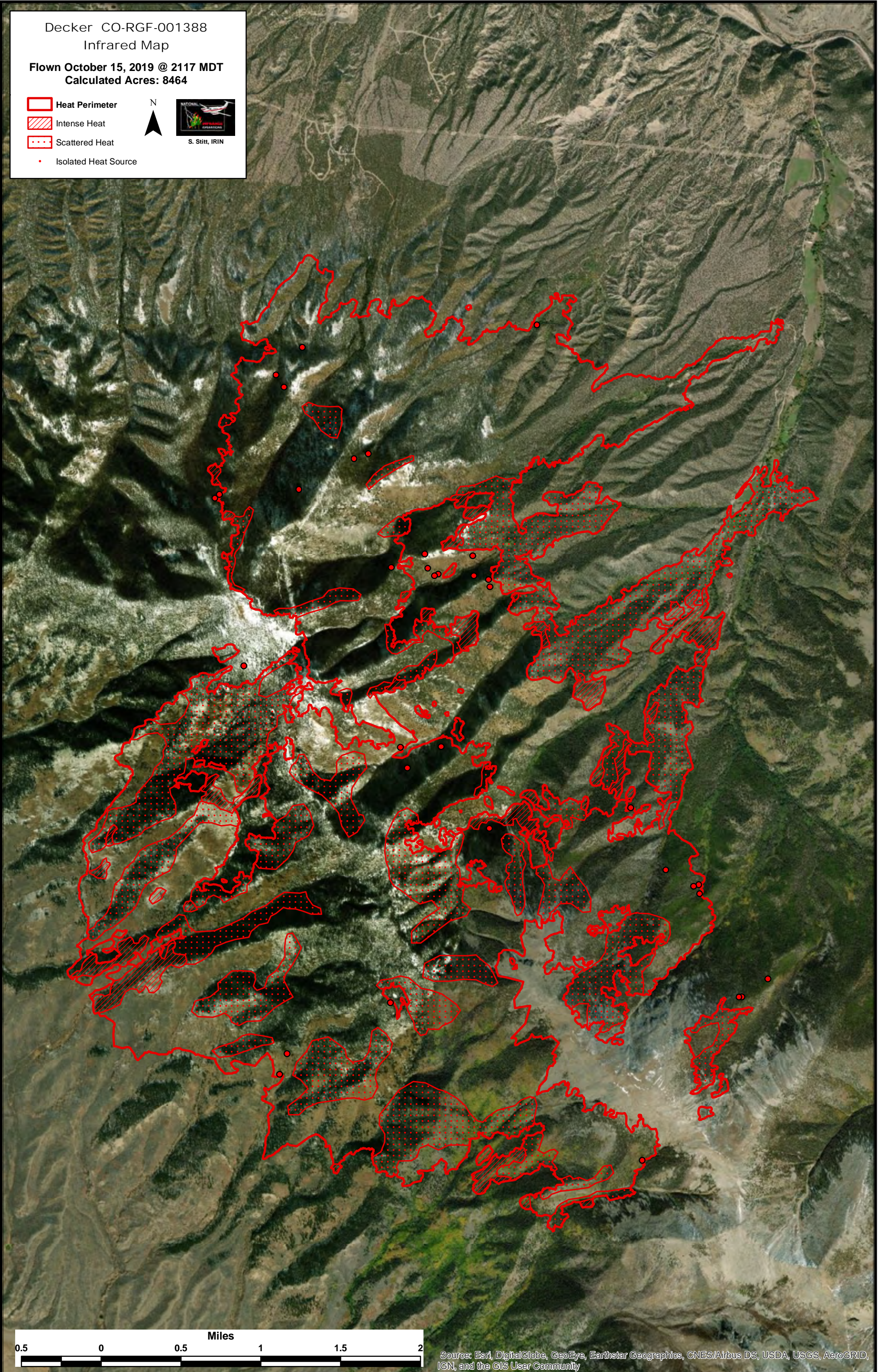
 Intense Heat

 Scattered Heat

 Isolated Heat Source



S. Stitt, IRIN



Source: Esri, DigitalGlobe, GeoEye, Earthstar Geographics, CNES/Airbus DS, USDA, USGS, AeroGRID, IGN, and the GIS User Community