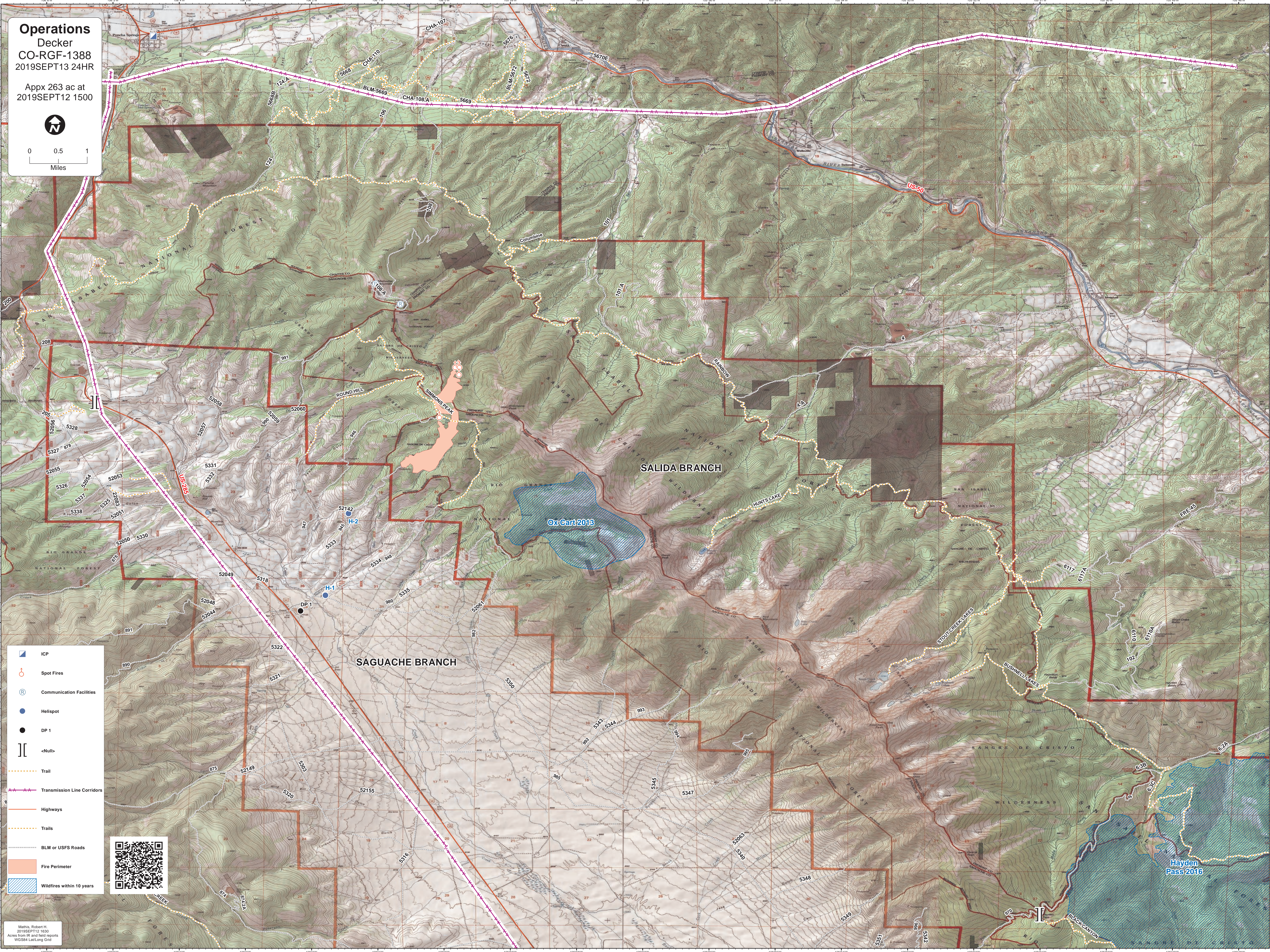










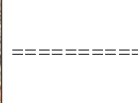




Operations
 Decker
 CO-RGF-1388
 2019SEPT13 24HR

Appx 263 ac at
 2019SEPT12 1500

-  ICP
-  Spot Fires
-  Communication Facilities
-  Helispot
-  DP 1
-  <Null>
-  Trail
-  Transmission Line Corridors
-  Highways
-  Trails
-  BLM or USFS Roads
-  Fire Perimeter
-  Wildfires within 10 years



Matulis, Robert H
 2019SEPT12 1630
 Acres from IR and field reports
 WGS84 Lat-Lon GCS