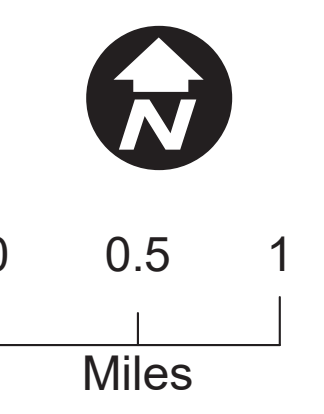
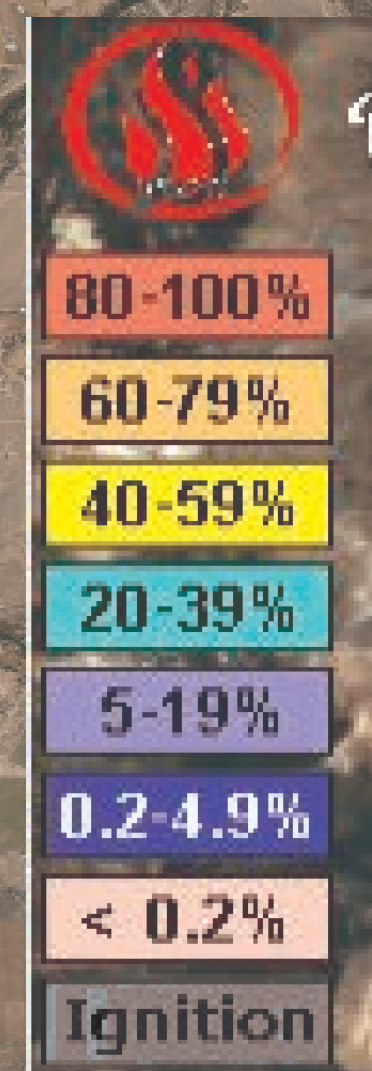








AA Briefing
 FSPro Fire Spread Probability Analysis
 14 Day Assessment-September 17-20, 2019
 Ignition Polygon Based Upon Estimated Heat
Decker
CO-RGF-1388
 2019SEPT18

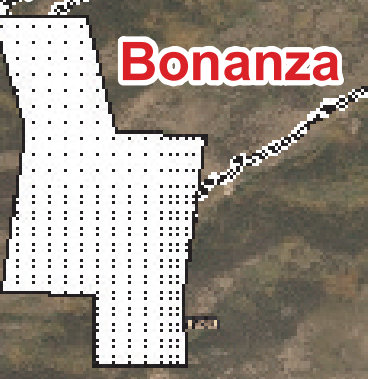
Appx 846 ac at
 2019SEPT17 1200

-  Burnout
-  Fire Perimeter
-  Highways
-  Trails
-  BLM or USFS Roads
-  Wildfires within 10 years

Acres Impacted

- USFS 846 ac
- PSICC NF 260 ac
- RGNF 586 ac
- BLM 0 ac
- PRI 0 ac



Mathis, Robert H.
 2019SEPT18 1200
 Acres from IR and field reports
 WSS 84

