









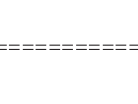

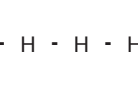







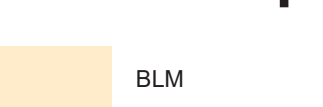
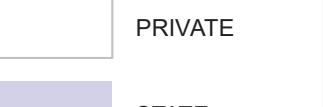

Operations
 Decker
 CO-RGF-1388
 2019SEPT21 24HR

Appx 900 ac at
 2019SEPT19 1932HR



-  Aerial Hazard
-  Camp
-  Drop Point
-  Helispot
-  Incident Command Post
-  Mobile Weather Unit
-  Repeater
-  Division Break
-  Transmission Line Corridors
-  Highways
-  BLM or USFS Roads
-  Trails
-  Completed Hand Line
-  Road as Completed Line
-  Scattered Heat
-  Intense Heat
-  Wilderness
-  Wildfires within 10 years

Ownership

-  BLM
-  PRIVATE
-  STATE

Acres Impacted

- USFS 900 ac
- PSICC NF 282 ac
- RGNF 618 ac
- BLM 0 ac
- PRI 0 ac



Mathis, Robert H
 2019SEPT20 1500
 Acres from IR and field reports
 WSS 84

Hayden
 Pass
 2016

