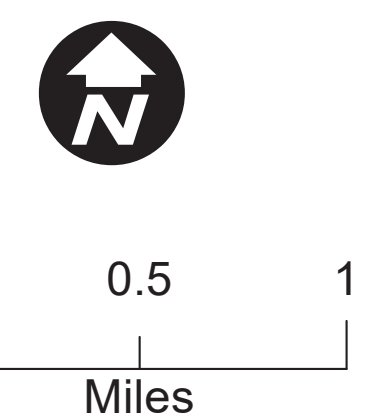















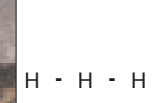





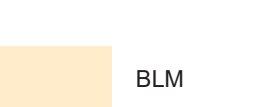


Operations
 Decker
 CO-RGF-1388
 2019SEPT22 24HR

Appx 937 ac at
 2019SEPT21 1440HR



-  Fire Perimeter
-  Hot Spots
-  Aerial Hazard
-  Camp
-  Drop Point
-  Helispot
-  Incident Command Post
-  Lookout
-  Mobile Weather Unit
-  Repeater
-  Division Break
-  Transmission Line Corridors
-  Highways
-  BLM or USFS Roads
-  Trails
-  Completed Hand Line
-  Road as Completed Line
-  Wilderness
-  Wildfires within 10 years

Ownership

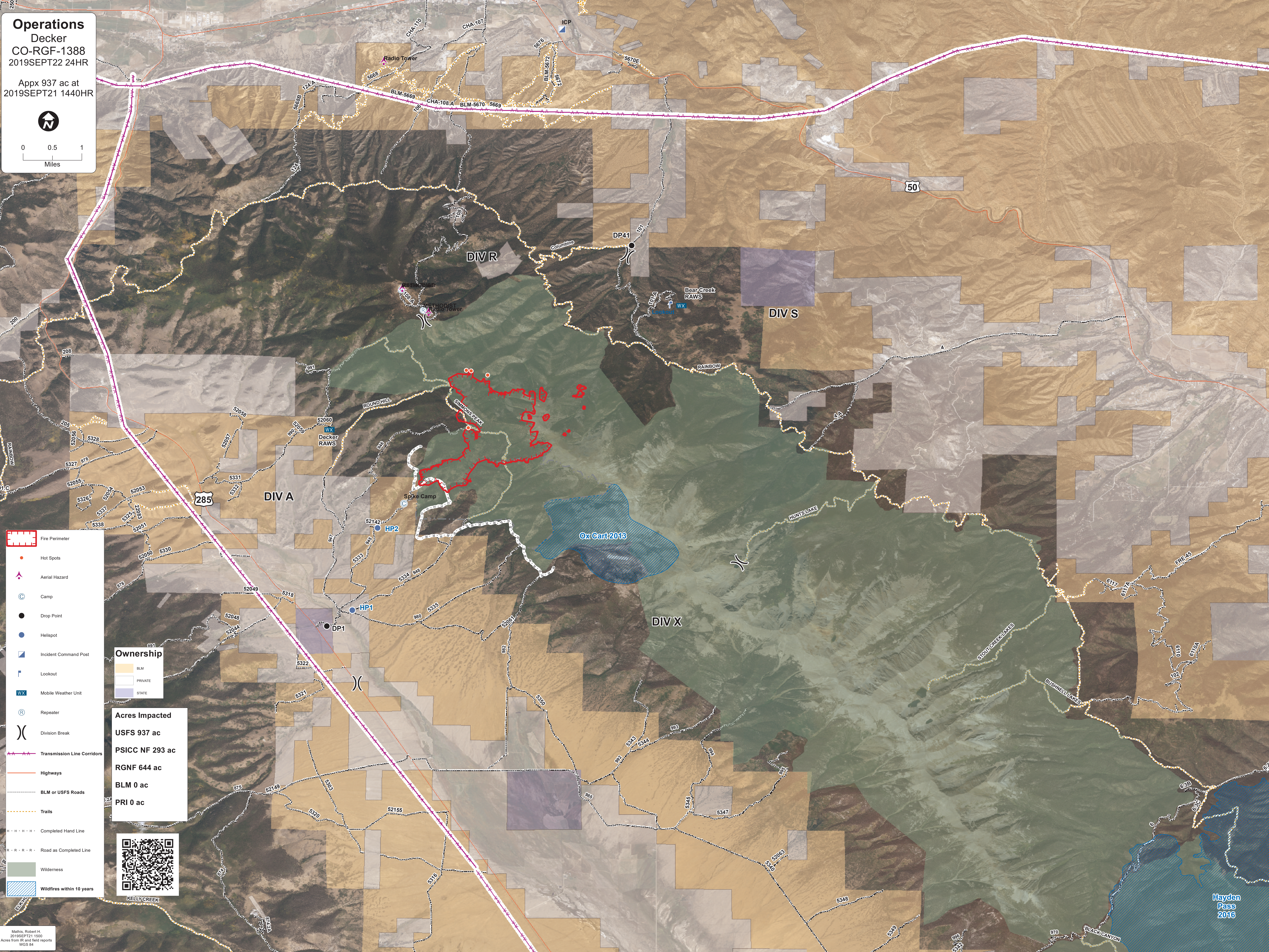
-  BLM
-  PRIVATE
-  STATE

Acres Impacted

- USFS 937 ac
- PSICC NF 293 ac
- RGNF 644 ac
- BLM 0 ac
- PRI 0 ac



Mathis, Robert H.
 2019SEPT21 1500
 Acres from IR and field reports
 WSS 84



Hayden
 Pass
 2016