










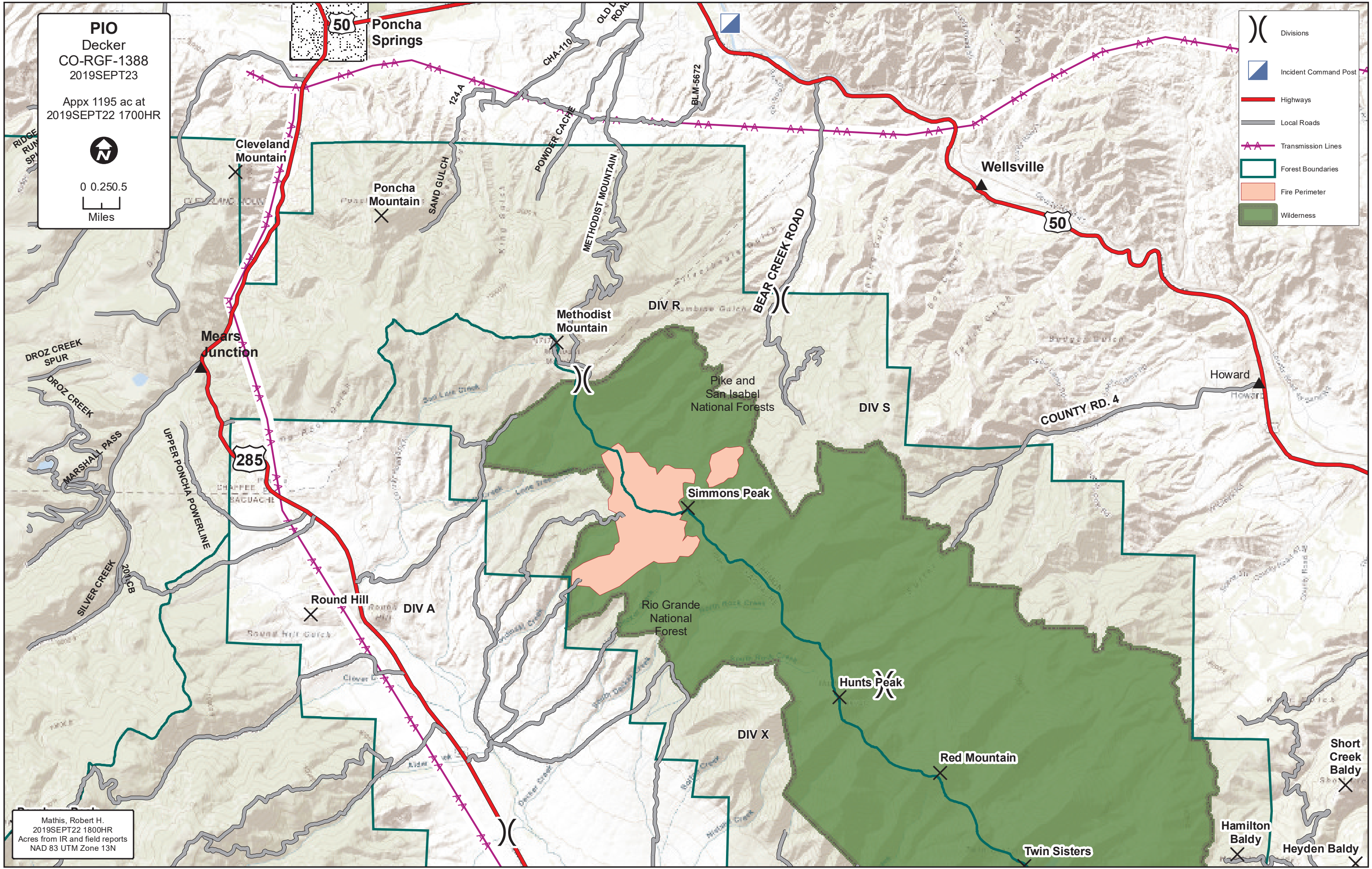
PIO
 Decker
 CO-RGF-1388
 2019SEPT23

Appx 1195 ac at
 2019SEPT22 1700HR



0 0.250.5
 Miles

-  Divisions
-  Incident Command Post
-  Highways
-  Local Roads
-  Transmission Lines
-  Forest Boundaries
-  Fire Perimeter
-  Wilderness



Mathis, Robert H.
 2019SEPT22 1800HR
 Acres from IR and field reports
 NAD 83 UTM Zone 13N