
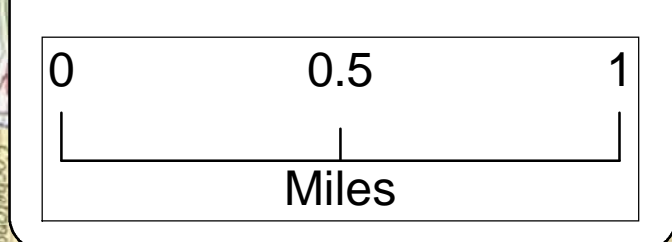
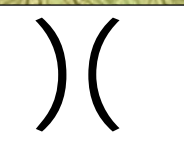










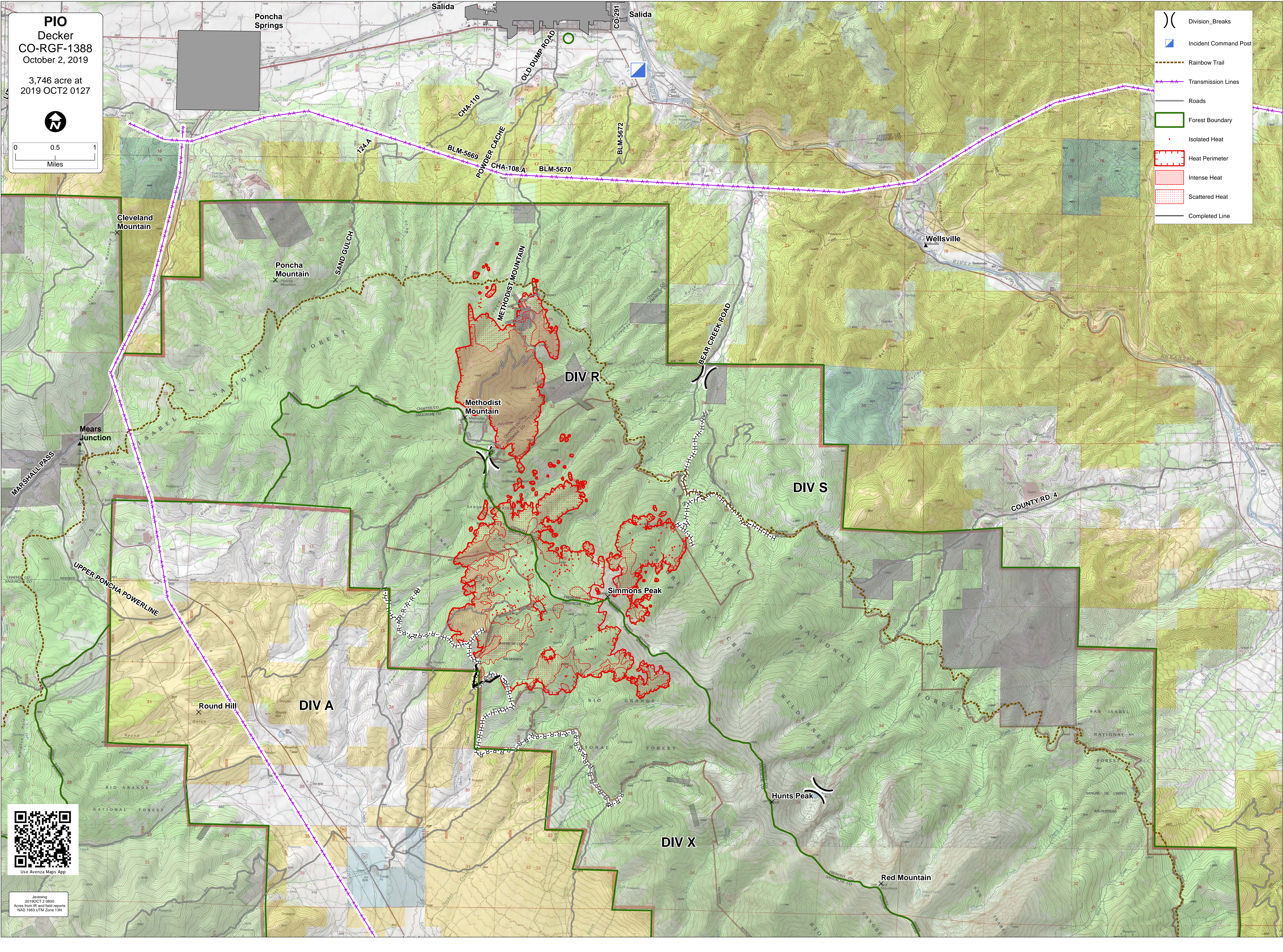


PIO
 Decker
 CO-RGF-1388
 October 2, 2019
 3,746 acre at
 2019 OCT2 0127

-  Division_Breaks
-  Incident Command Post
-  Rainbow Trail
-  Transmission Lines
-  Roads
-  Forest Boundary
-  Isolated Heat
-  Heat Perimeter
-  Intense Heat
-  Scattered Heat
-  Completed Line



Use Avenza Maps App
 Javasing
 2019 OCT 2 0900
 Acres from IR and field reports
 NAD 1983 UTM Zone 13N