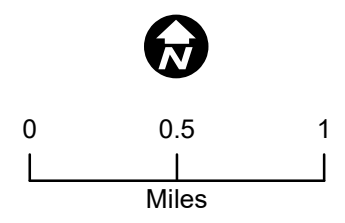


IAP
 Decker
 CO-RGF-1388
 2019OCT2 24HR

 3,746 Acres at
 2019OCT 02 0127 HR

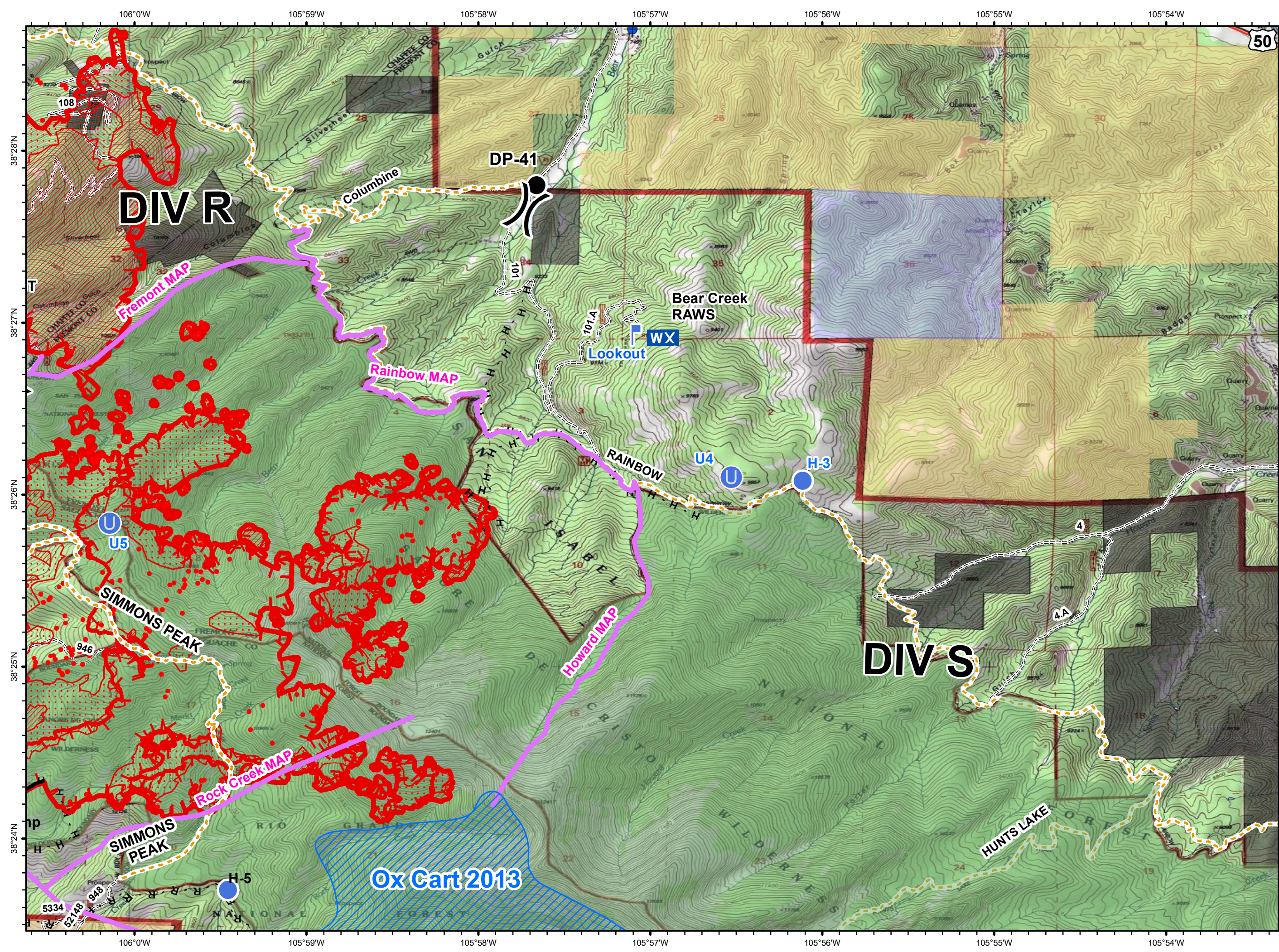


- DIV R**
- Wildfires within 10 years
 - Trail
 - Transmission Line Corridors
 - Highways
 - Trails
 - BLM or USFS Roads
- Ownership**
- BLM
 - STATE



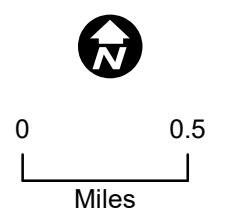
Use Avenza Maps App

javeing
 2019OCT 2 2019
 Acres from IR and field reports
 WGS84 Lat/Long Grid



IAP
 Decker
 CO-RGF-1388
 2019OCT2 24HR

 3,746 Acres at
 2019OCT 02 0127 HR

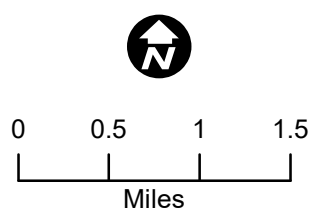


- DIV S**
- Wildfires within 10 years
 - Trail
 - Transmission Line Corridors
 - Highways
 - Trails
 - BLM or USFS Roads
- Ownership**
- BLM
 - STATE



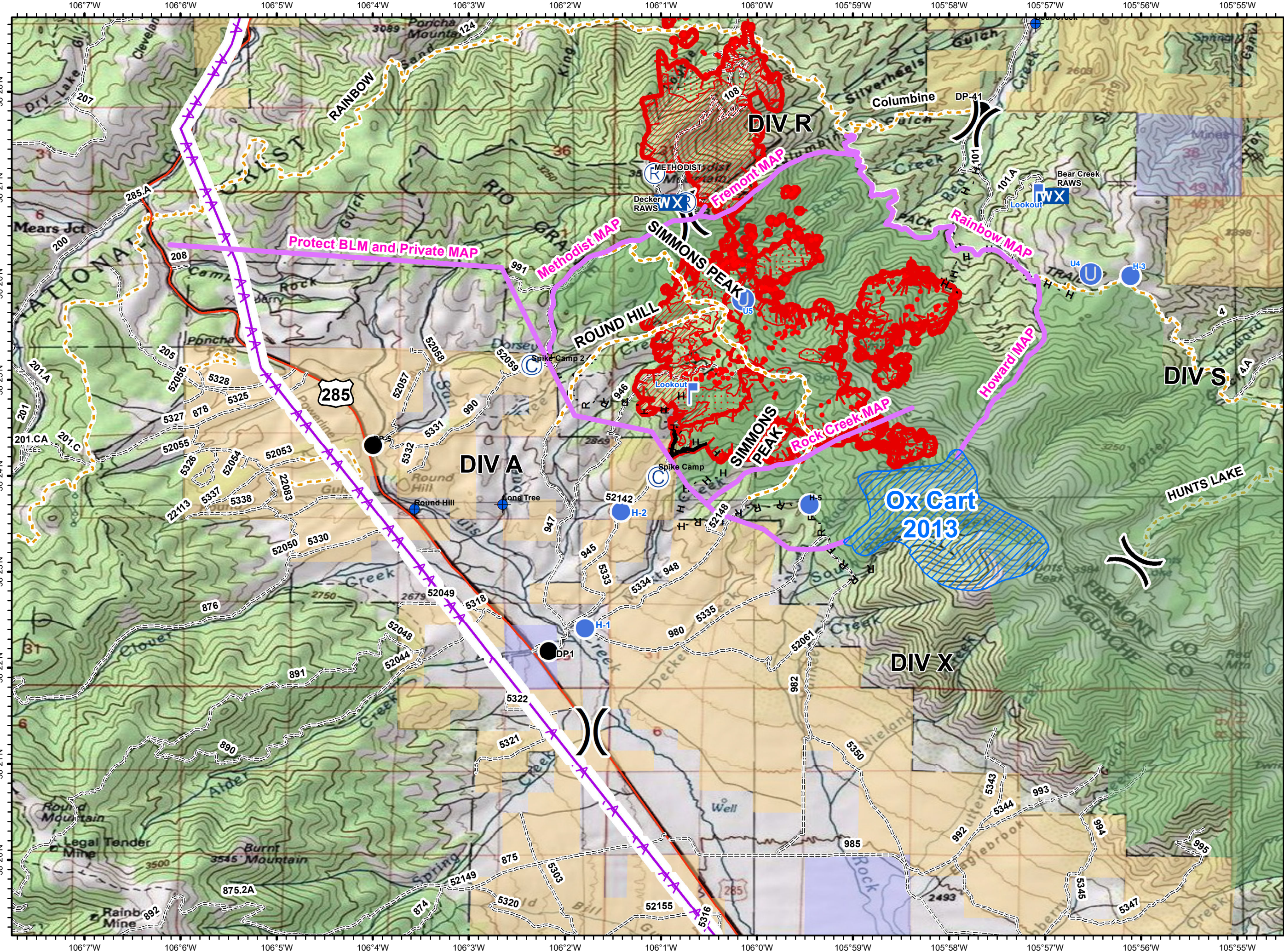
Use Avenza Maps App

IAP
 Decker
 CO-RGF-1388
 2019OCT2 24HR
 3,746 Acres at
 2019OCT 02 0127 HR



DIV A

- Wildfires within 10 years
- Trail
- Transmission Line Corridors
- Highways
- Trails
- BLM or USFS Roads
- Ownership**
- BLM
- STATE



Use Avenza Maps App