




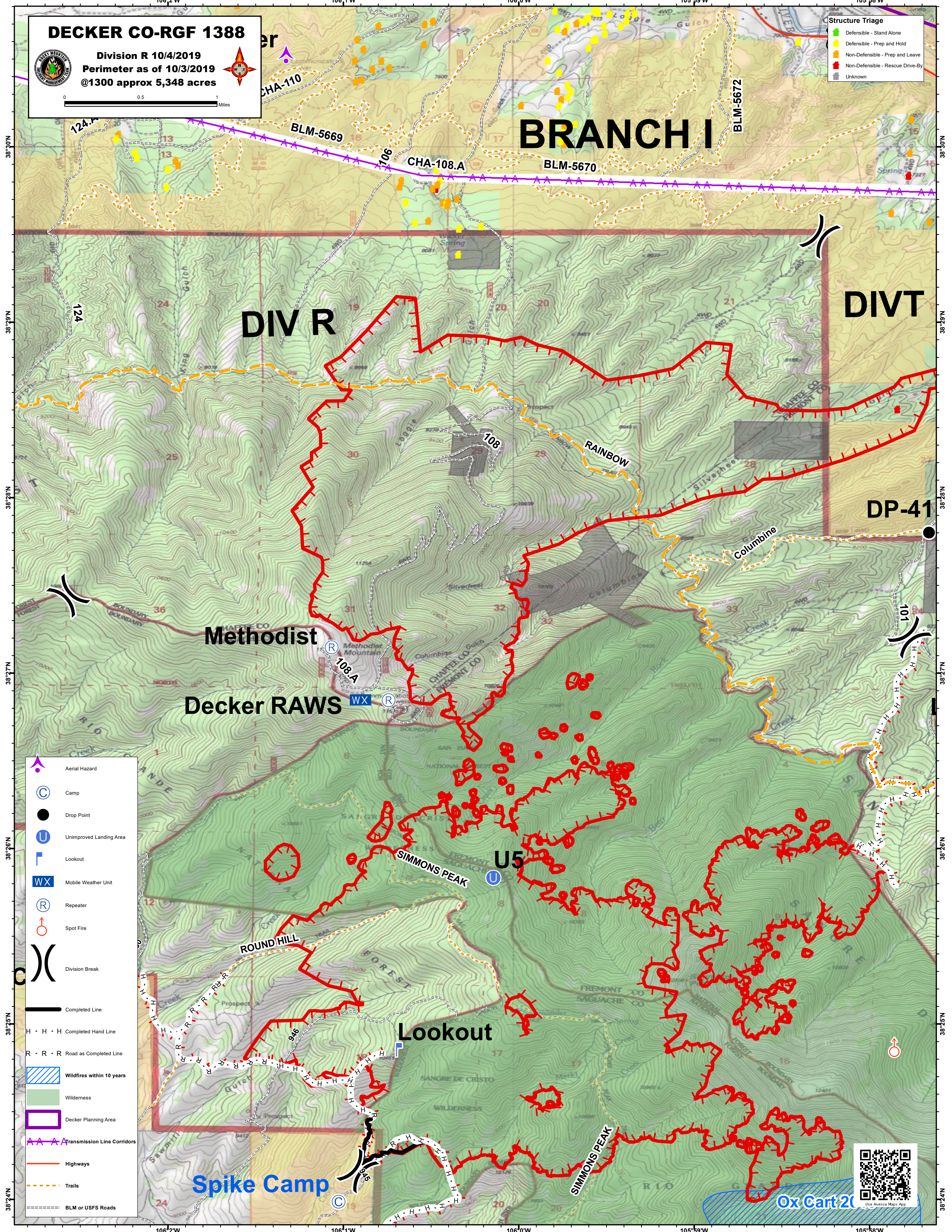
**DECKER CO-RGF 1388**

Division R 10/4/2019  
Perimeter as of 10/3/2019  
@1300 approx 5,348 acres

**Structure Triage**

- Defensible - Stand Alone
- Defensible - Prep and Hold
- Non-Defensible - Prep and Leave
- Non-Defensible - Rescue Drive-By
- Unknown



- Aerial Hazard
- Camp
- Drop Point
- Unimproved Landing Area
- Lookout
- Mobile Weather Unit
- Repeater
- Spot Fire
- Division Break
- Completed Line
- H - H - H Completed Hand Line
- R - R - R Road as Completed Line
- Wildfires within 10 years
- Wilderness
- Decker Planning Area
- Transmission Line Corridors
- Highways
- Trails
- BLM or USFS Roads



Ox Cart 20