




105°59'W 105°58'W 105°57'W 105°56'W 105°55'W

DECKER CO-RGF 1388

Division T 10/4/2019
Perimeter as of 10/3/2019
@1300 approx 5,348 acres

Structure Triage

- Defensible - Stand Alone
- Defensible - Prep and Hold
- Non-Defensible - Prep and Leave
- Non-Defensible - Rescue Drive-By
- Unknown

ANCH I

BLM-5672

BLM-5670

50

DIV T

Air Monitor

Bear Creek

DP-41

101

**Bear Creek
RAWS**

Lookout

101.A

U4

H-3

DIV S

- Camp
- Dip Site
- Drop Point
- Unimproved Landing Area
- Hellspot
- Incident Command Post
- Lookout
- Mobile Weather Unit
- Resource Location
- Spot Fire
- Division Break
- H - H - H Completed Hand Line
- Wildfires within 10 years
- Wilderness
- Decker Planning Area
- Transmission Line Corridors
- Highways
- Trails
- BLM or USFS Roads



SIMMONS CREEK

105°59'W 105°58'W 105°57'W 105°56'W 105°55'W

38°31'N 38°30'N 38°29'N 38°28'N 38°27'N 38°26'N 38°25'N

38°31'N 38°30'N 38°29'N 38°28'N 38°27'N 38°26'N 38°25'N