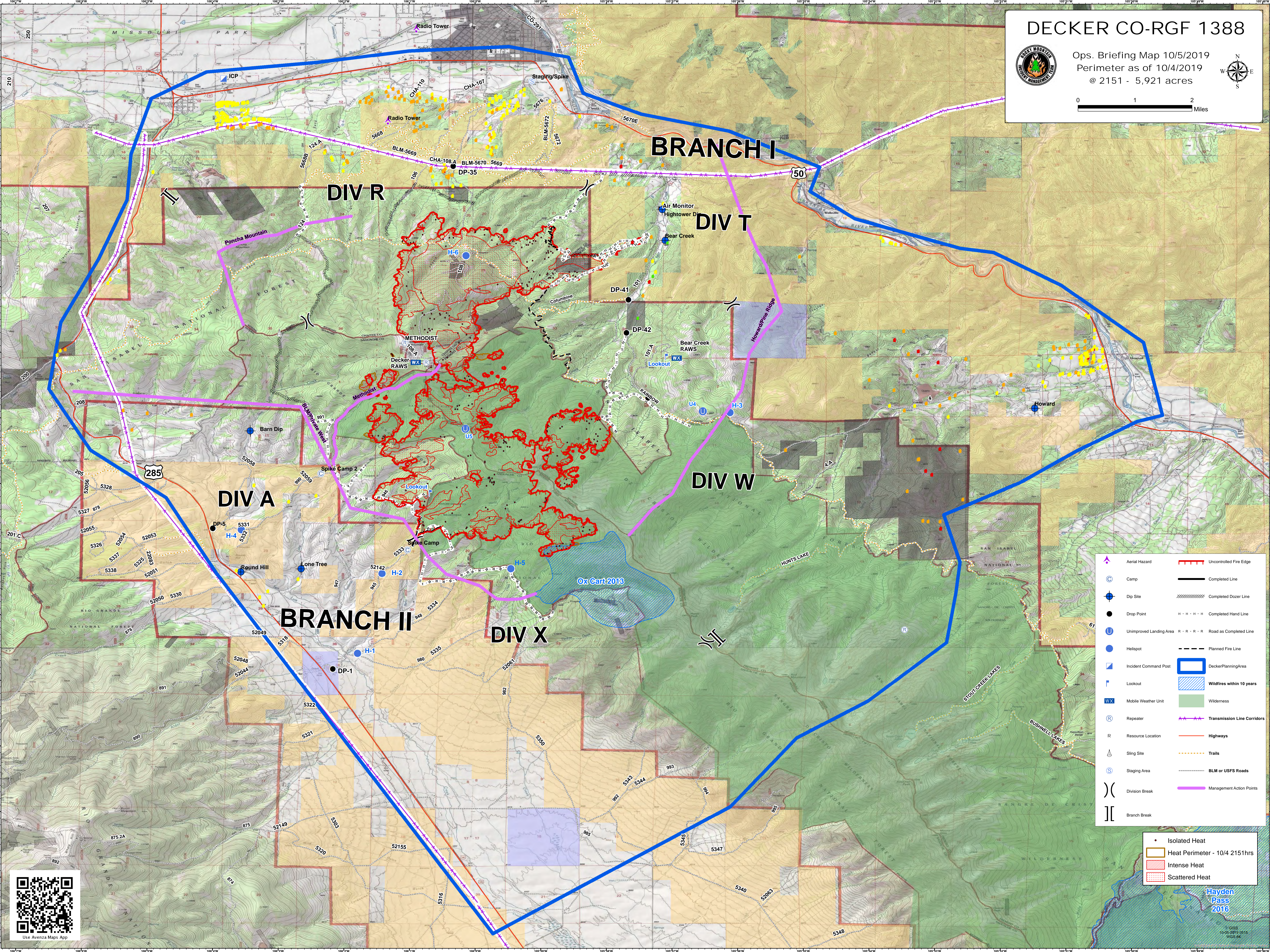
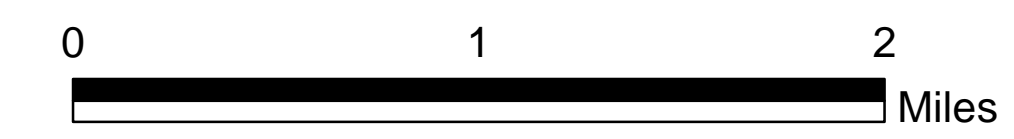



# DECKER CO-RGF 1388



Ops. Briefing Map 10/5/2019  
Perimeter as of 10/4/2019  
@ 2151 - 5,921 acres



	Aerial Hazard		Uncontrolled Fire Edge
	Camp		Completed Line
	Dip Site		Completed Dozer Line
	Drop Point		Completed Hand Line
	Unimproved Landing Area		Road as Completed Line
	Helispot		Planned Fire Line
	Incident Command Post		DeckerPlanningArea
	Lookout		Wildfires within 10 years
	Mobile Weather Unit		Wilderness
	Repeater		Transmission Line Corridors
	Resource Location		Highways
	Staging Area		Trails
	Sting Site		BLM or USFS Roads
	Division Break		Management Action Points
	Branch Break		

	Isolated Heat
	Heat Perimeter - 10/4 2151hrs
	Intense Heat
	Scattered Heat



Hayden Pass 2016

GIS 10/5/2019 10:16 WGS 84