




DECKER CO-RGF 1388














PIO Map 10/7/2019
Perimeter as of 10/6/2019
@ 22168 approx 6,326 acres

BRANCH I

BRANCH II

Gbowman
2019OCT 7 0700
Acres from IR and field reports
NAD 1983 UTM Zone 13N

-  Rainbow Trail
-  Transmission Lines
-  Incident Command Post
-  Division Break
-  Branch Break
-  Completed Dozer Line
-  Completed Hand Line
-  Road as Completed Line
-  Completed Line
-  Access or Improved Road
-  Proposed Dozer Line
-  Planned Fire Line
-  Heat Perimeter

