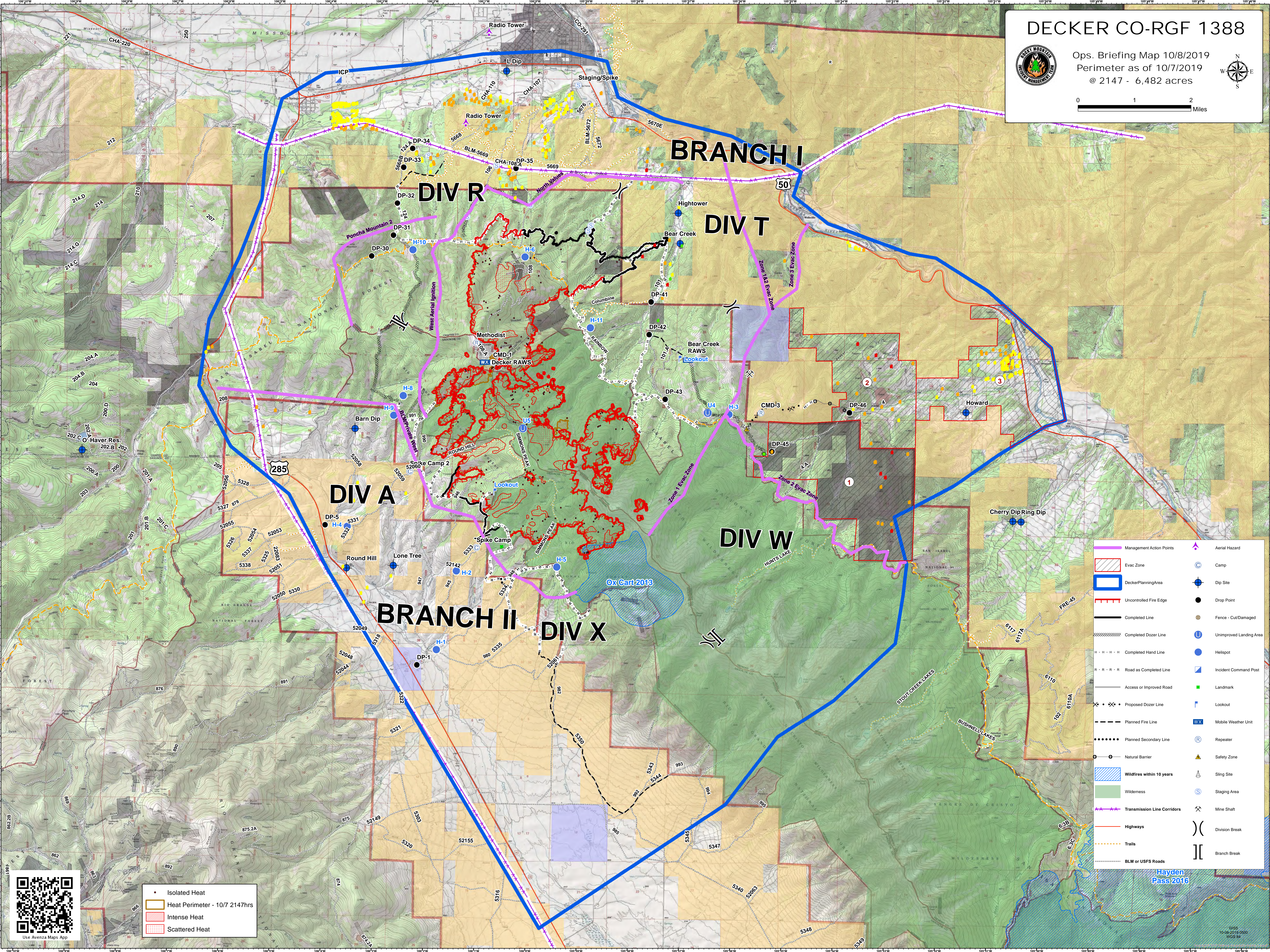
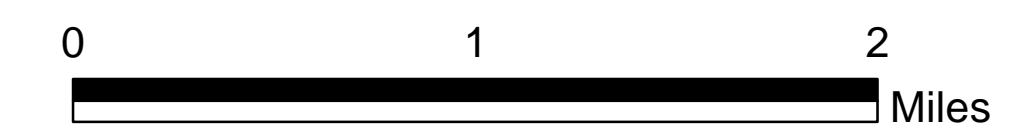



# DECKER CO-RGF 1388



Ops. Briefing Map 10/8/2019  
Perimeter as of 10/7/2019  
@ 2147 - 6,482 acres



	Management Action Points		Aerial Hazard
	Evac Zone		Camp
	DeckerPlanningArea		Dip Site
	Uncontrolled Fire Edge		Drop Point
	Completed Line		Fence - Cut/Damaged
	Completed Dozer Line		Unimproved Landing Area
	Completed Hand Line		Hellspot
	Road as Completed Line		Incident Command Post
	Access or Improved Road		Landmark
	Proposed Dozer Line		Lookout
	Planned Fire Line		Mobile Weather Unit
	Planned Secondary Line		Repeater
	Natural Barrier		Safety Zone
	Wildfires within 10 years		Sling Site
	Wilderness		Staging Area
	Transmission Line Corridors		Mine Shaft
	Highways		Division Break
	Trails		Branch Break
	BLM or USFS Roads		

	Isolated Heat
	Heat Perimeter - 10/7 2147hrs
	Intense Heat
	Scattered Heat



Hayden Pass 2016