



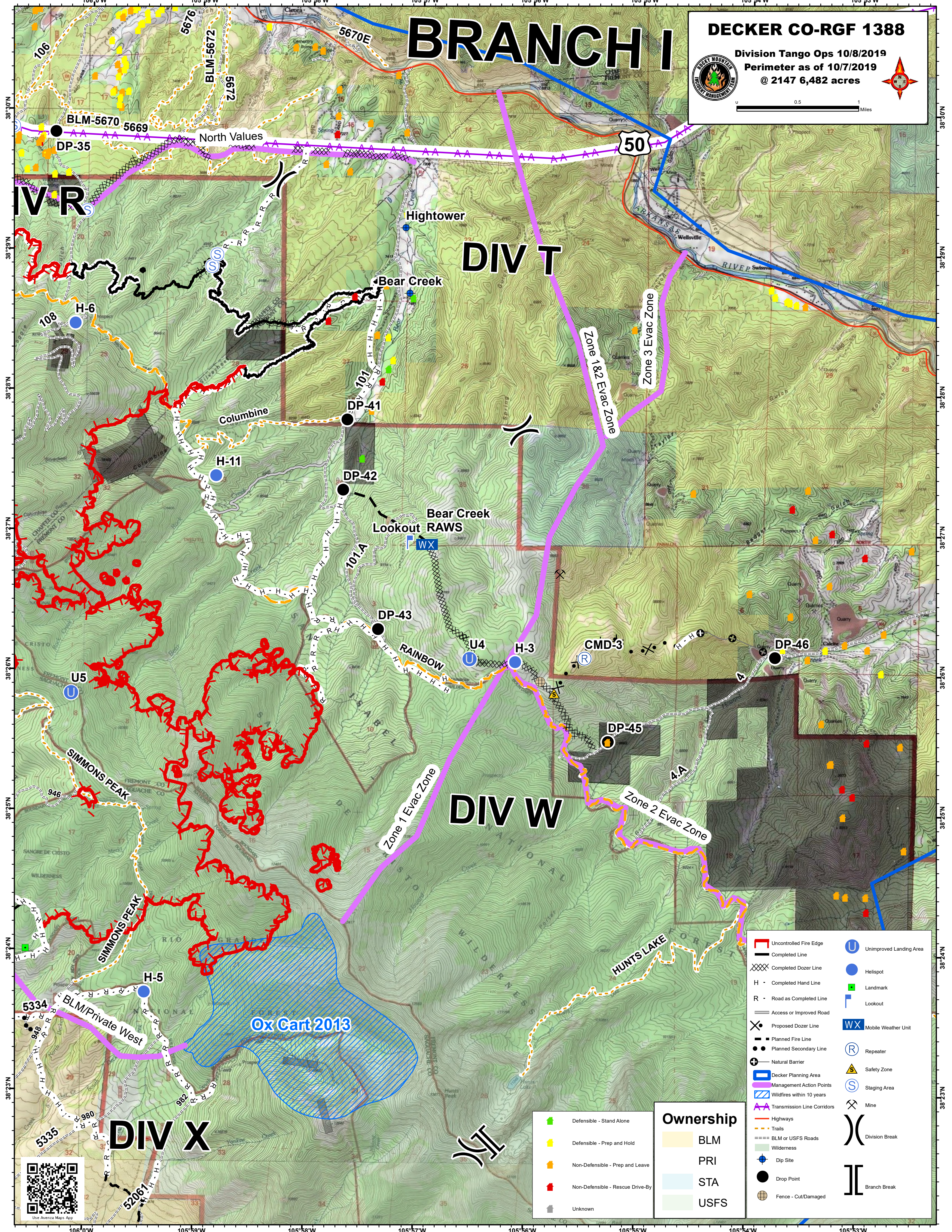
BRANCH I

DECKER CO-RGF 1388

Division Tango Ops 10/8/2019
Perimeter as of 10/7/2019
@ 2147 6,482 acres

0.5 1 Miles



Ownership	
	Defensible - Stand Alone
	Defensible - Prep and Hold
	Non-Defensible - Prep and Leave
	Non-Defensible - Rescue Drive-By
	Unknown
	BLM
	PRI
	STA
	USFS

	Uncontrolled Fire Edge		Unimproved Landing Area
	Completed Line		Helispot
	Completed Dozer Line		Landmark
	Completed Hand Line		Lookout
	Road as Completed Line		Mobile Weather Unit
	Access or Improved Road		Repeater
	Proposed Dozer Line		Safety Zone
	Planned Fire Line		Staging Area
	Planned Secondary Line		Mine
	Natural Barrier		Division Break
	Decker Planning Area		Branch Break
	Management Action Points		
	Wildfires within 10 years		
	Transmission Line Corridors		
	Highways		
	Trails		
	BLM or USFS Roads		
	Wilderness		
	Dip Site		
	Drop Point		
	Fence - Cut/Damaged		

