



# DECKER CO-RGF-1388

## Transportation 10/9/19

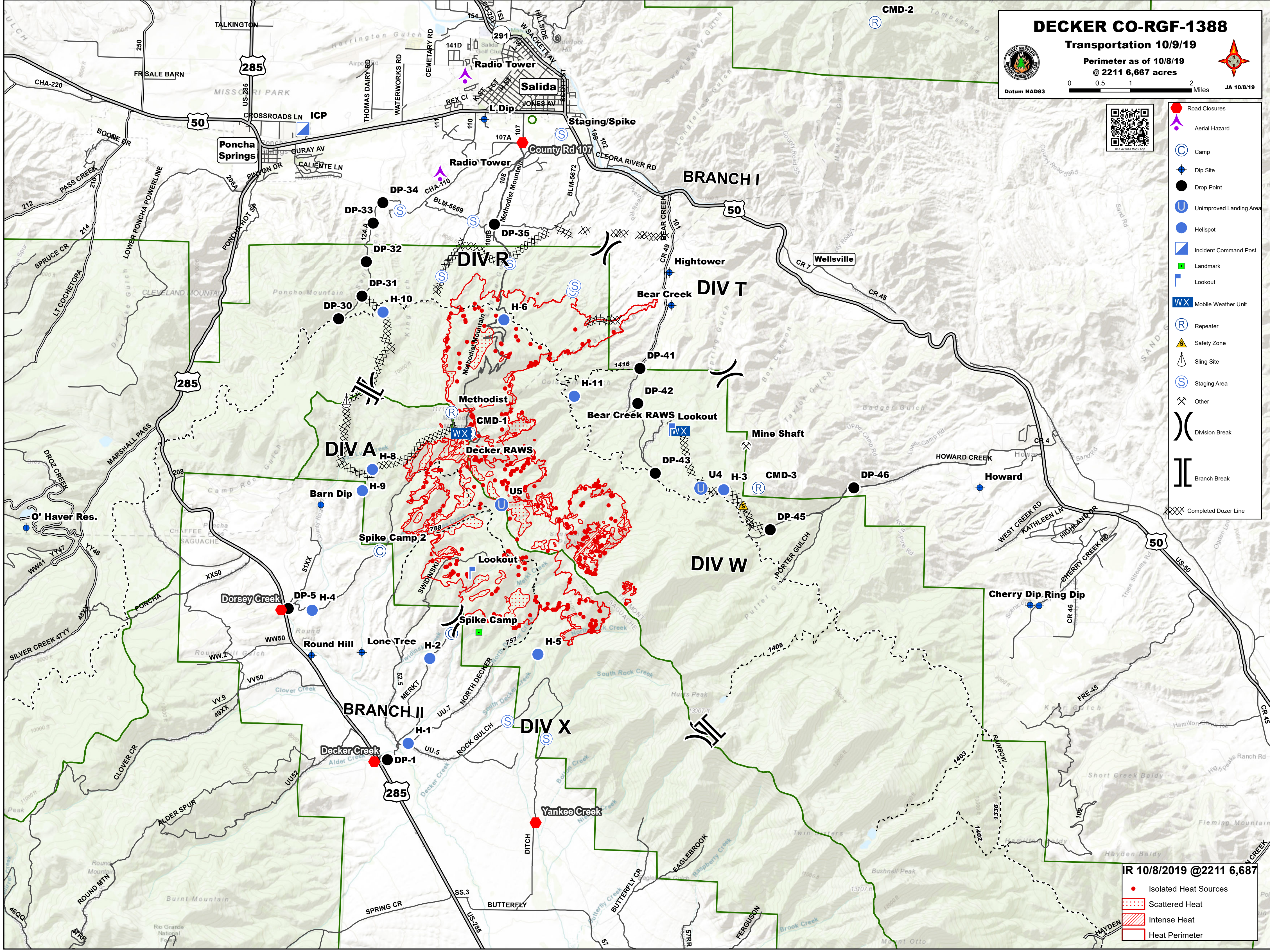
Perimeter as of 10/8/19  
@ 2211 6,667 acres

Datum NAD83 0 0.5 1 2 Miles JA 10/8/19



- Road Closures
- ▲ Aerial Hazard
- C Camp
- ◆ Dip Site
- Drop Point
- U Unimproved Landing Area
- Helispot
- ICP Incident Command Post
- Landmark
- L Lookout
- WX Mobile Weather Unit
- R Repeater
- Safety Zone
- S Staging Area
- X Other
- ) Division Break
- ] Branch Break
- Completed Dozer Line



### IR 10/8/2019 @2211 6,687

- Isolated Heat Sources
- Scattered Heat
- Intense Heat
- Heat Perimeter