


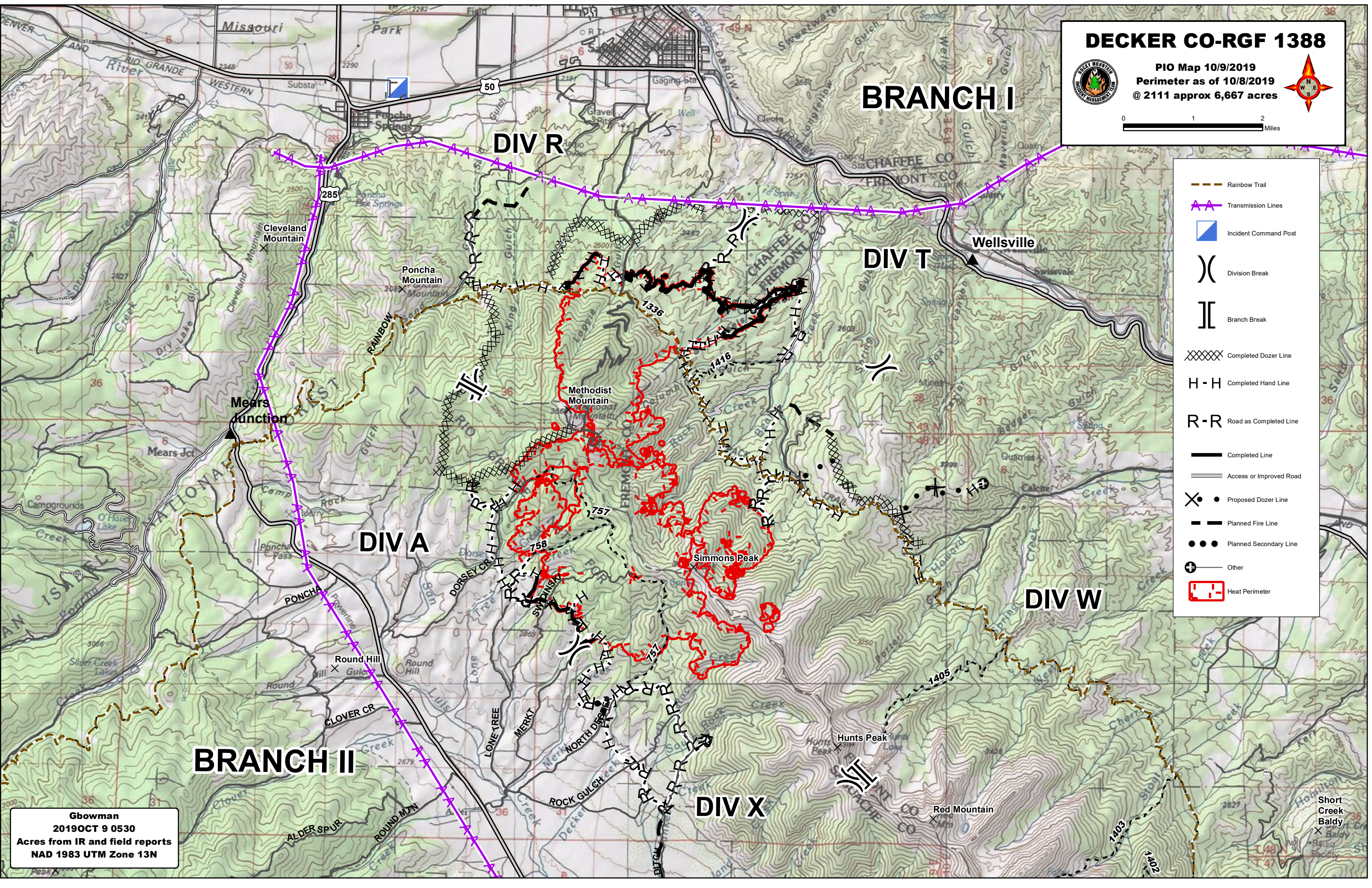

















DECKER CO-RGF 1388

PIO Map 10/9/2019
Perimeter as of 10/8/2019
@ 2111 approx 6,667 acres

-  Rainbow Trail
-  Transmission Lines
-  Incident Command Post
-  Division Break
-  Branch Break
-  Completed Dozer Line
-  Completed Hand Line
-  Road as Completed Line
-  Completed Line
-  Access or Improved Road
-  Proposed Dozer Line
-  Planned Fire Line
-  Planned Secondary Line
-  Other
-  Heat Perimeter

Gbowman
2019OCT 9 0530
Acres from IR and field reports
NAD 1983 UTM Zone 13N