



















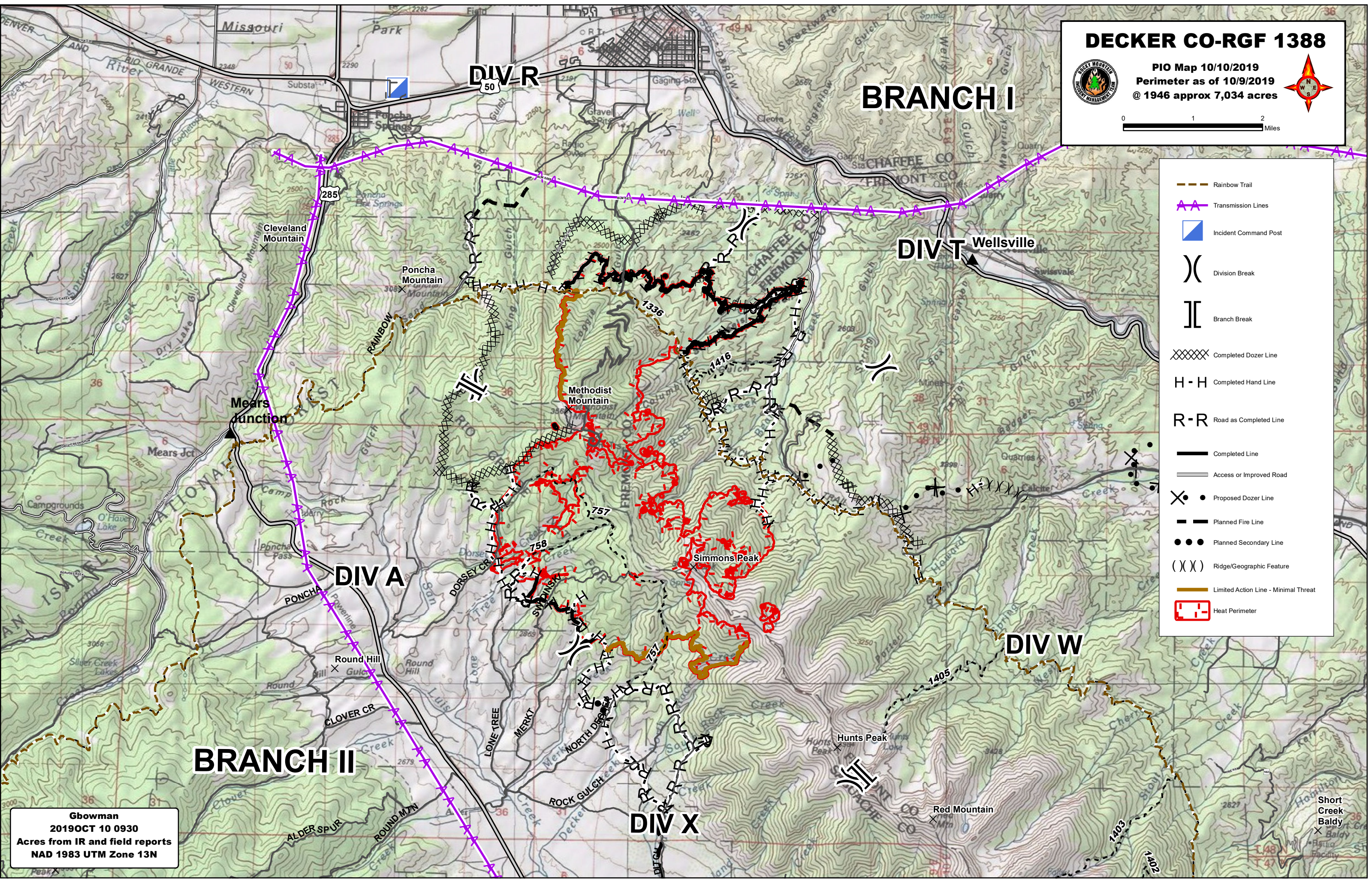
**DECKER CO-RGF 1388**

PIO Map 10/10/2019  
Perimeter as of 10/9/2019  
@ 1946 approx 7,034 acres

0 1 2 Miles

-  Rainbow Trail
-  Transmission Lines
-  Incident Command Post
-  Division Break
-  Branch Break
-  Completed Dozer Line
-  Completed Hand Line
-  Road as Completed Line
-  Completed Line
-  Access or Improved Road
-  Proposed Dozer Line
-  Planned Fire Line
-  Planned Secondary Line
-  Ridge/Geographic Feature
-  Limited Action Line - Minimal Threat
-  Heat Perimeter



Gbowman  
2019OCT 10 0930  
Acres from IR and field reports  
NAD 1983 UTM Zone 13N