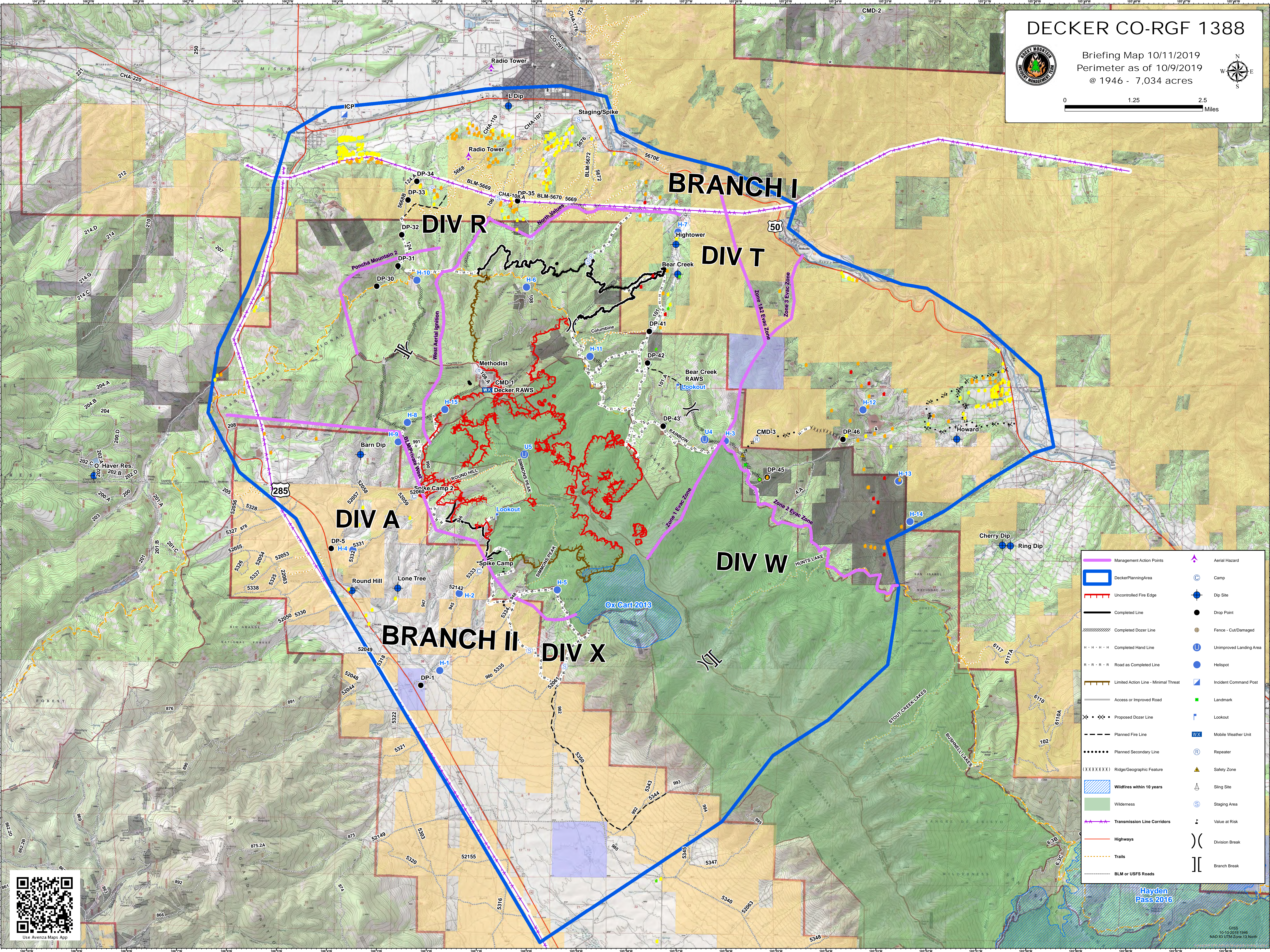
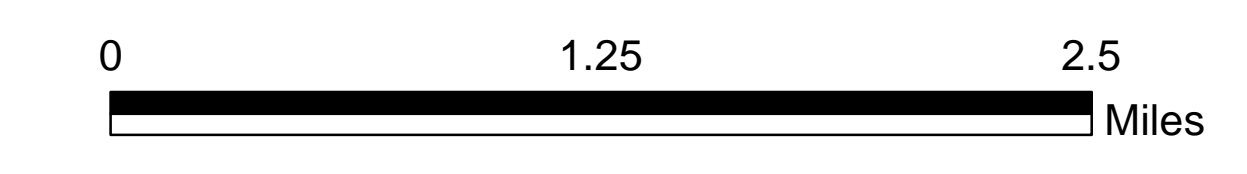



DECKER CO-RGF 1388



Briefing Map 10/11/2019
Perimeter as of 10/9/2019
@ 1946 - 7,034 acres



	Management Action Points		Aerial Hazard
	Decker Planning Area		Camp
	Uncontrolled Fire Edge		Dip Site
	Completed Line		Drop Point
	Completed Dozer Line		Fence - Cut/Damaged
	Completed Hand Line		Unimproved Landing Area
	Road as Completed Line		Helispot
	Limited Action Line - Minimal Threat		Incident Command Post
	Access or Improved Road		Landmark
	Proposed Dozer Line		Lookout
	Planned Fire Line		Mobile Weather Unit
	Planned Secondary Line		Repeater
	Ridge/Geographic Feature		Safety Zone
	Wildfires within 10 years		Sling Site
	Widerness		Staging Area
	Transmission Line Corridors		Value at Risk
	Highways		Division Break
	Trails		Branch Break
	BLM or USFS Roads		



Hayden Pass 2016