


# DECKER CO-RGF 1388

Division Whiskey Recon 10/12/2019  
Perimeter as of 10/12/2019  
@ 0157 7,162 acres




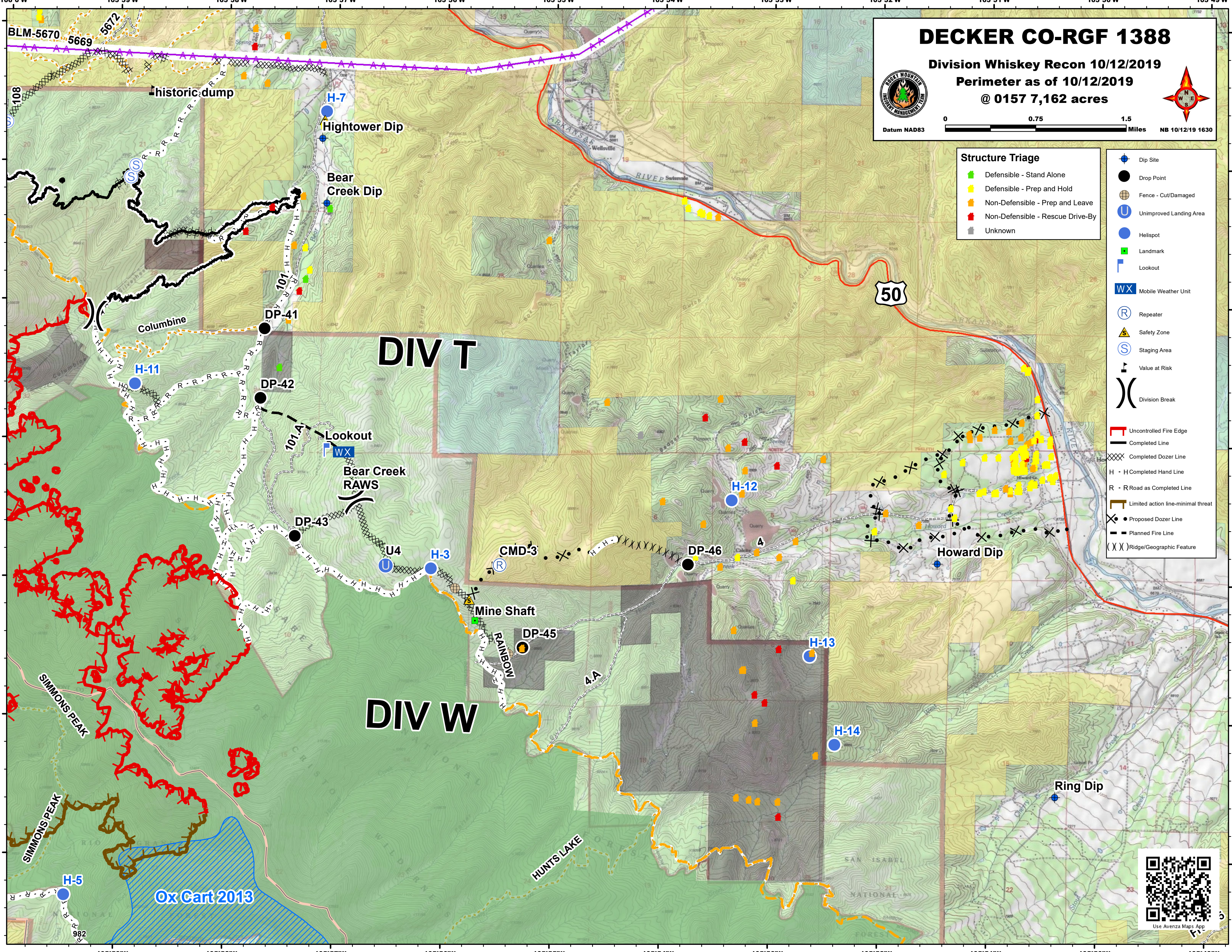
Datum NAD83



### Structure Triage

- Defensible - Stand Alone
- Defensible - Prep and Hold
- Non-Defensible - Prep and Leave
- Non-Defensible - Rescue Drive-By
- Unknown

- Dip Site
- Drop Point
- Fence - Cut/Damaged
- Unimproved Landing Area
- Helispot
- Landmark
- Lookout
- WX Mobile Weather Unit
- Repeater
- Safety Zone
- Staging Area
- Value at Risk
- Division Break
- Uncontrolled Fire Edge
- Completed Line
- Completed Dozer Line
- H - H Completed Hand Line
- R - R Road as Completed Line
- Limited action line-minimal threat
- Proposed Dozer Line
- Planned Fire Line
- Ridge/Geographic Feature



Use Avenza Maps App