

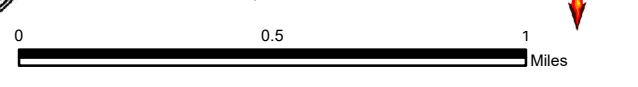


- Camp
- Dip Site
- Drop Point
- Fence - Cut/Damaged
- Unimproved Landing Area
- Helispot
- Lookout
- Mobile Weather Unit
- Repeater
- Staging Area
- Value at Risk
- Division Break
- Branch Break
- Uncontrolled Fire Edge
- Completed Line
- Completed Dozer Line
- H - H Completed Hand Line
- R - R Road as Completed Line
- Limited Action Line - Minimal Threat
- Access or Improved Road
- Planned Fire Line

DECKER CO-RGF 1388
 Division X 10/12/2019
 Perimeter as of 10/12/2019
 @0157 7,162 acres

- Defensible - Stand Alone
- Defensible - Prep and Hold
- Non-Defensible - Prep and Leave
- Non-Defensible - Rescue Drive-By
- Unknown



285