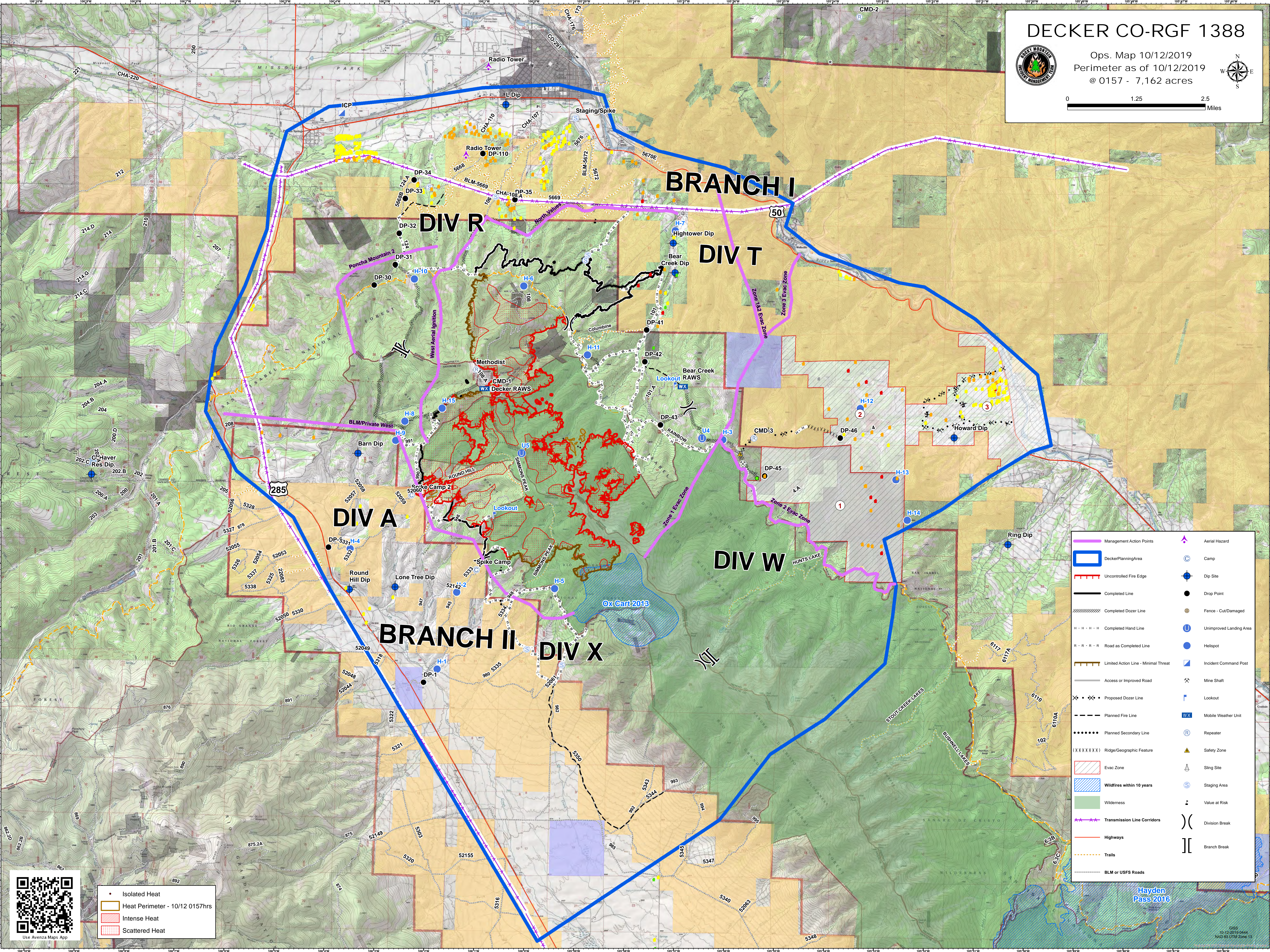




DECKER CO-RGF 1388



Ops. Map 10/12/2019
Perimeter as of 10/12/2019
@ 0157 - 7,162 acres



Management Action Points	Aerial Hazard
Decker/Planning Area	Camp
Uncontrolled Fire Edge	Dip Site
Completed Line	Drop Point
Completed Dozer Line	Fence - Cut/Damaged
Completed Hand Line	Unimproved Landing Area
Road as Completed Line	Helispot
Limited Action Line - Minimal Threat	Incident Command Post
Access or Improved Road	Mine Shaft
Proposed Dozer Line	Lookout
Planned Fire Line	Mobile Weather Unit
Planned Secondary Line	Repeater
Ridge/Geographic Feature	Safety Zone
Evac Zone	Sling Site
Wildfires within 10 years	Staging Area
Wilderness	Value at Risk
Transmission Line Corridors	Division Break
Highways	Branch Break
Trails	
BLM or USFS Roads	

Isolated Heat
Heat Perimeter - 10/12 0157hrs
Intense Heat
Scattered Heat



Hayden
Pass 2016