


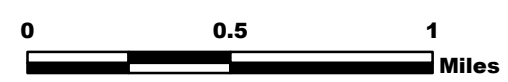
# DECKER CO-RGF 1388

Div W Recon North 10/13/2019

IR Perimeter as of 10/12/2019  
@ 1902 7,326 acres



Datum NAD83



NB 10/13/19 0530

### Structure Triage

- Defensible, Stand Alone
- Defensible, Prep and Hold
- Non-Defensible, Prep and Leave
- Non-Defensible, Rescue, Drive By
- Unknown

- Dip Site
- Drop Point
- Fence - Cut/Damaged
- Unimproved Landing Area
- Helispot
- Landmark
- Lookout
- Mobile Weather Unit
- Repeater
- Safety Zone
- Staging Area
- Value at Risk
- Division Break

- Uncontrolled Fire Edge
- Completed Line
- Completed Dozer Line
- H - H Completed Hand Line
- R - R Road as Completed Line
- Limited action line-minimal threat
- Proposed Dozer Line
- Ridge/Geographic Feature
- Isolated Heat
- Heat Perimeter
- Intense Heat
- Scattered Heat

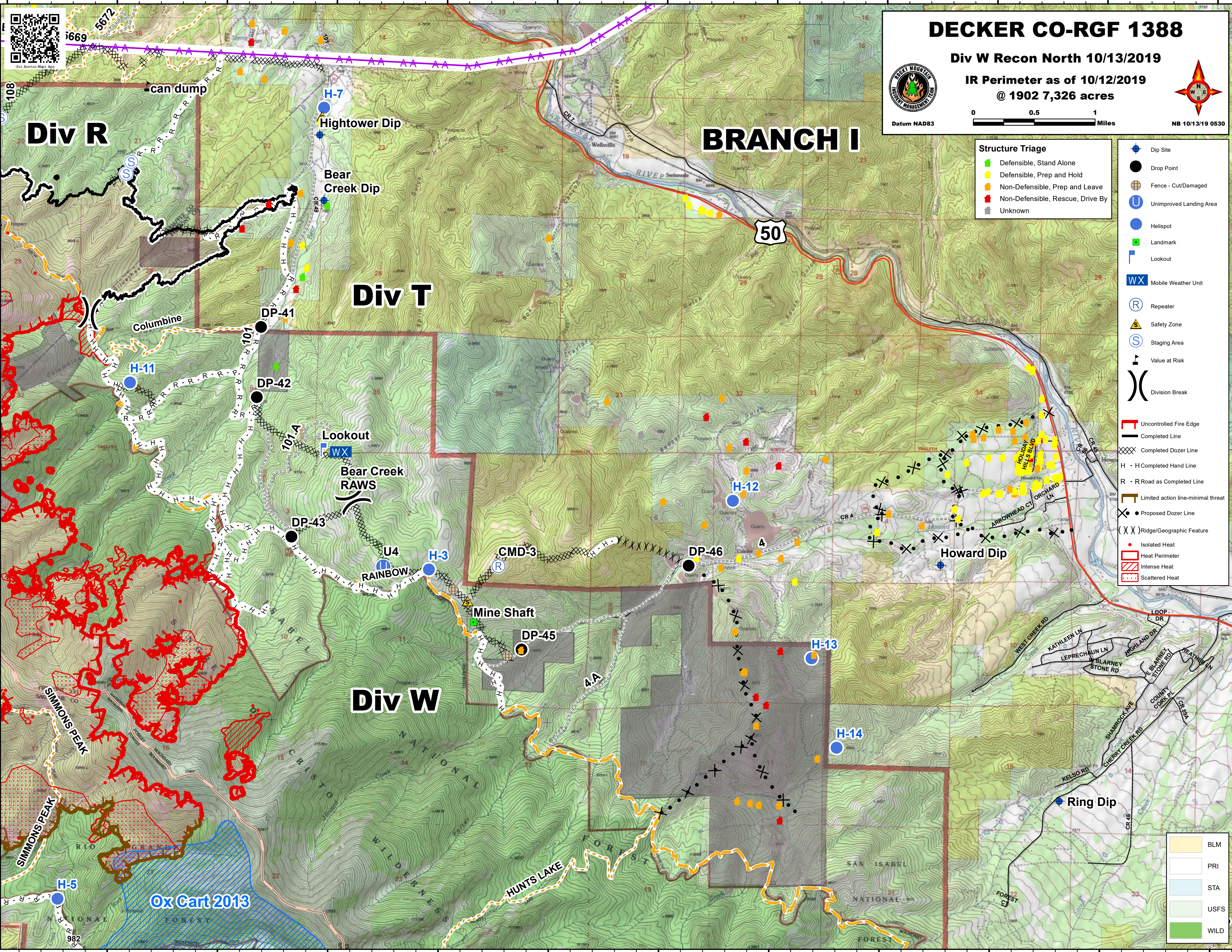
- BLM
- PRI
- STA
- USFS
- WILD

## BRANCH I

### Div R

### Div T

### Div W



can dump

Columbine

Bear Creek  
RAWS

SIMMONS PEAK

Ox Cart 2013

HUNTS LAKE

50

Howard Dip

Ring Dip