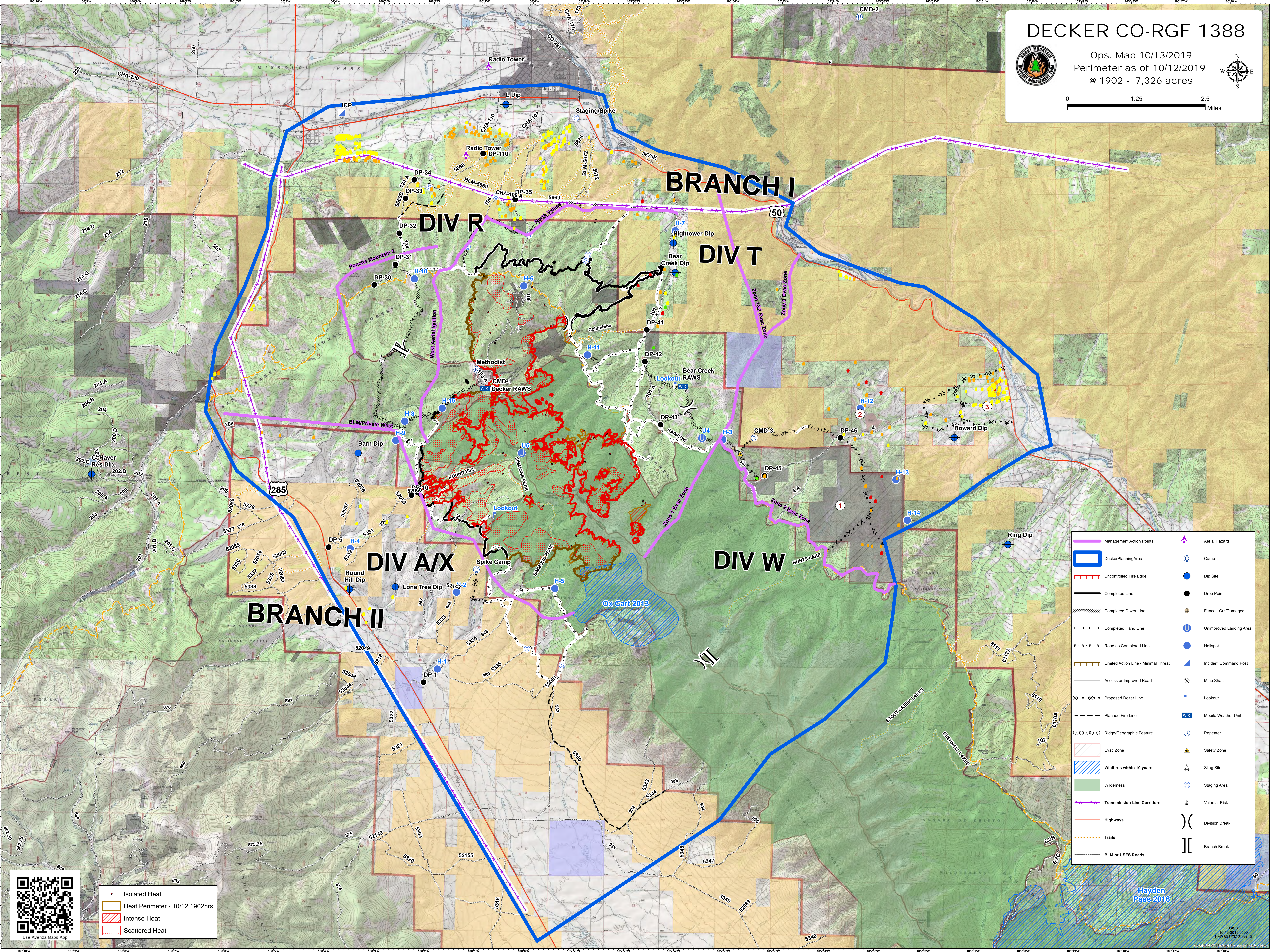
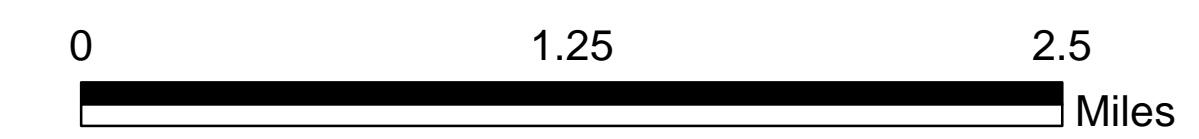



DECKER CO-RGF 1388



Ops. Map 10/13/2019
Perimeter as of 10/12/2019
@ 1902 - 7,326 acres



Management Action Points	Aerial Hazard
Decker/Planning Area	Camp
Uncontrolled Fire Edge	Dip Site
Completed Line	Drop Point
Completed Dozer Line	Fence - Cut/Damaged
Completed Hand Line	Unimproved Landing Area
Road as Completed Line	Helispot
Limited Action Line - Minimal Threat	Incident Command Post
Access or Improved Road	Mine Shaft
Proposed Dozer Line	Lookout
Planned Fire Line	Mobile Weather Unit
Ridge/Geographic Feature	Repeater
Evac Zone	Safety Zone
Wildfires within 10 years	Sling Site
Wilderness	Staging Area
Transmission Line Corridors	Value at Risk
Highways	Division Break
Trails	Branch Break
BLM or USFS Roads	

Isolated Heat
Heat Perimeter - 10/12 1902hrs
Intense Heat
Scattered Heat



Hayden
Pass 2016