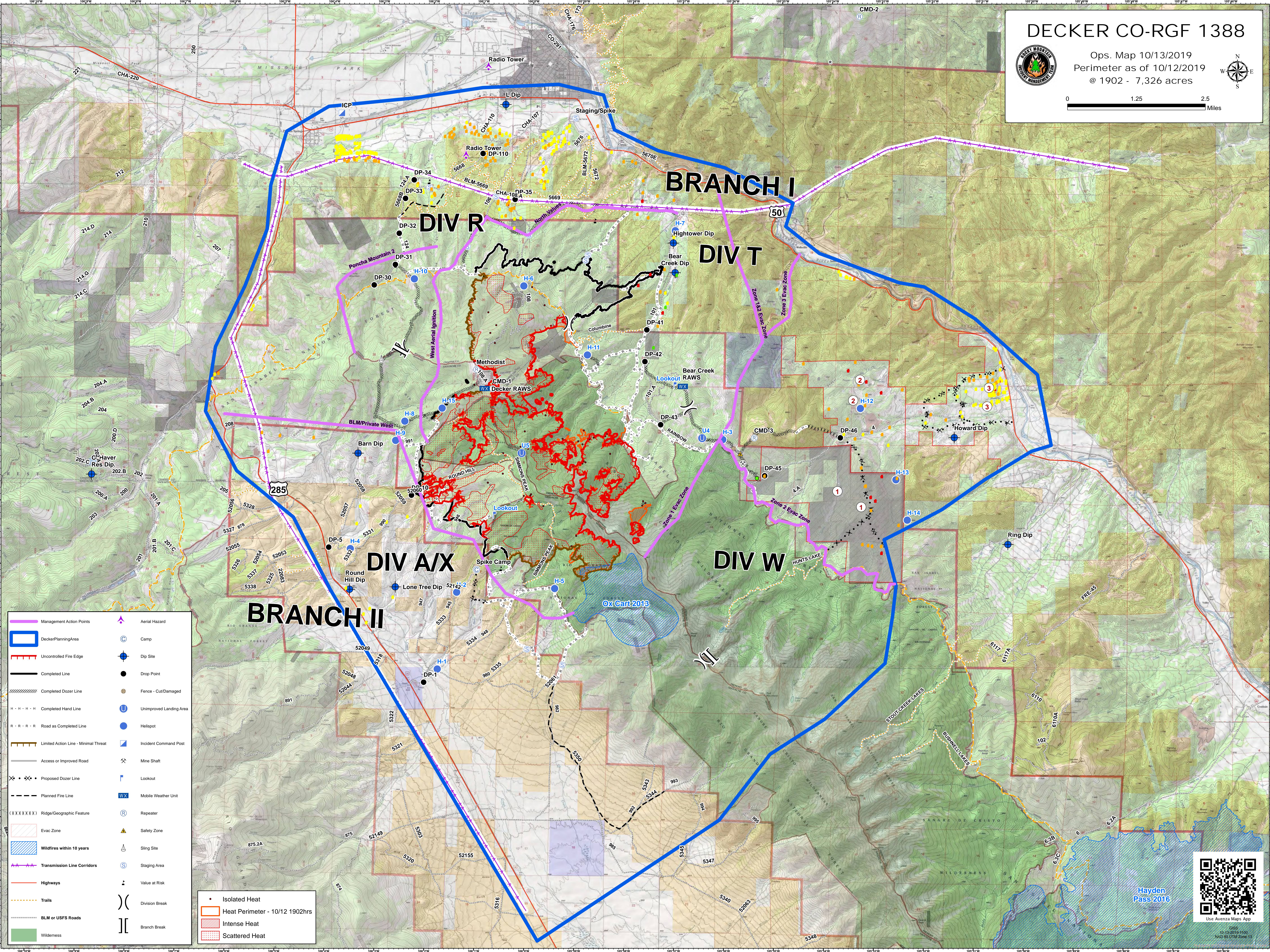
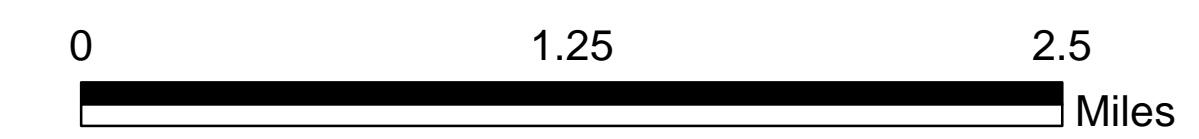



# DECKER CO-RGF 1388



Ops. Map 10/13/2019  
Perimeter as of 10/12/2019  
@ 1902 - 7,326 acres



- |                                      |                         |
|--------------------------------------|-------------------------|
| Management Action Points             | Aerial Hazard           |
| DeckerPlanningArea                   | Camp                    |
| Uncontrolled Fire Edge               | Dip Site                |
| Completed Line                       | Drop Point              |
| Completed Dozer Line                 | Fence - Cut/Damaged     |
| Completed Hand Line                  | Unimproved Landing Area |
| Road as Completed Line               | Hellsport               |
| Limited Action Line - Minimal Threat | Incident Command Post   |
| Access or Improved Road              | Mine Shaft              |
| Proposed Dozer Line                  | Lookout                 |
| Planned Fire Line                    | Mobile Weather Unit     |
| Ridge/Geographic Feature             | Repeater                |
| Evac Zone                            | Safety Zone             |
| Wildfires within 10 years            | Sling Site              |
| Transmission Line Corridors          | Staging Area            |
| Highways                             | Value at Risk           |
| Trails                               | Division Break          |
| BLM or USFS Roads                    | Branch Break            |
| Wilderness                           |                         |

- Isolated Heat
- Heat Perimeter - 10/12 1902hrs
- Intense Heat
- Scattered Heat

Hayden  
Pass 2016



Use Avenza Maps App  
© 2019 Avenza  
10-13-2019 1100  
NAD 83 UTM Zone 13