


DECKER CO-RGF-1388

Transportation 10/13/19

Perimeter as of 10/12/19

@ 1902 7,326 acres

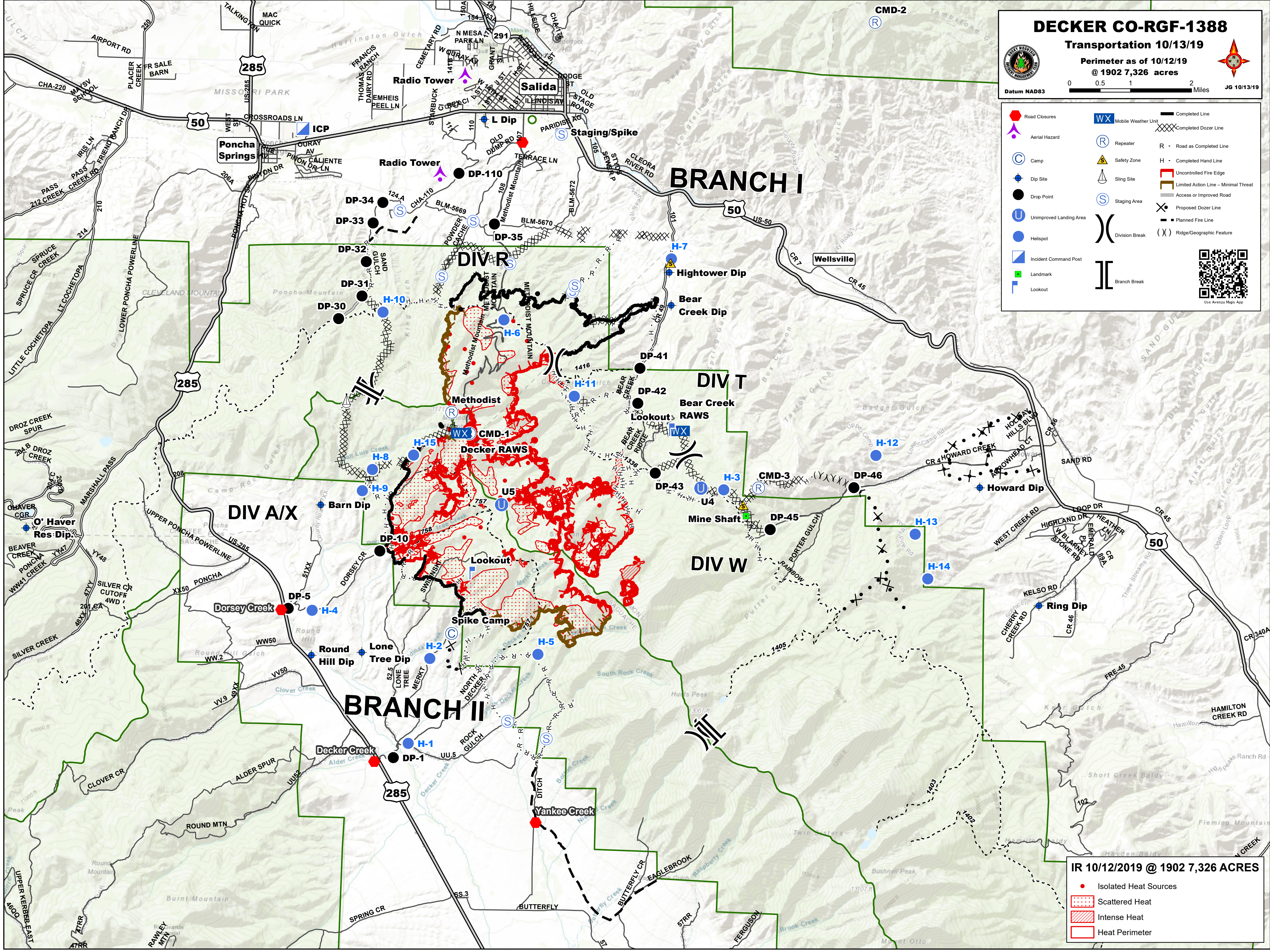



Datum NAD83



JG 10/13/19

Road Closures	Mobile Weather Unit	Completed Line
Aerial Hazard	Repeater	Completed Dozer Line
Camp	Safety Zone	Road as Completed Line
Dip Site	Sling Site	Completed Hand Line
Drop Point	Staging Area	Uncontrolled Fire Edge
Unimproved Landing Area	Staging Area	Limited Action Line - Minimal Threat
Helispot	Division Break	Access or Improved Road
Incident Command Post	Branch Break	Proposed Dozer Line
Landmark	Ridge/Geographic Feature	Planned Fire Line
Lookout		



IR 10/12/2019 @ 1902 7,326 ACRES

Isolated Heat Sources
Scattered Heat
Intense Heat
Heat Perimeter