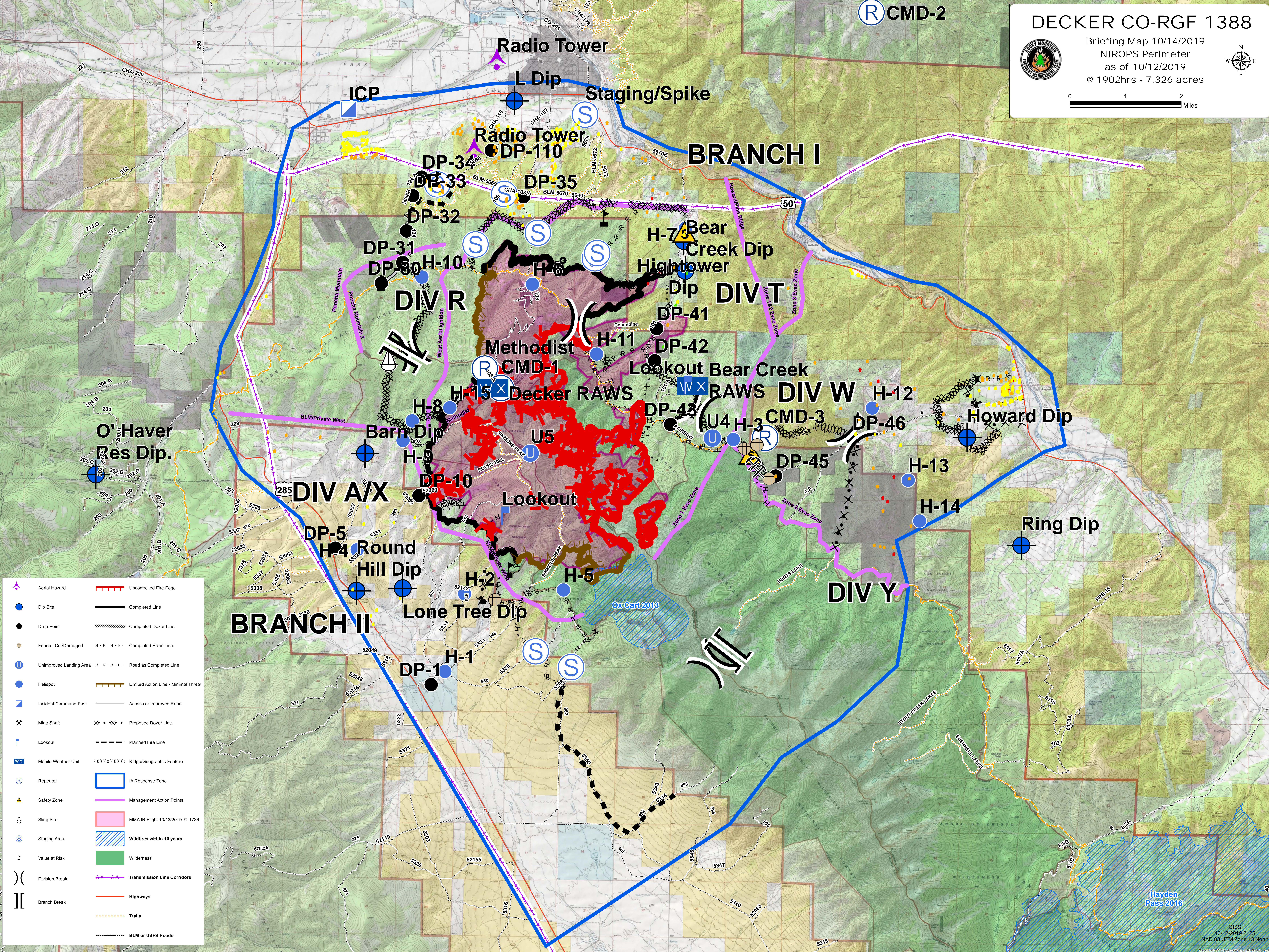




R CMD-2

DECKER CO-RGF 1388

Briefing Map 10/14/2019
NIROPS Perimeter
as of 10/12/2019
@ 1902hrs - 7,326 acres



- Aerial Hazard
- Dip Site
- Drop Point
- Fence - Cut/Damaged
- Unimproved Landing Area
- Helispot
- Incident Command Post
- Mine Shaft
- Lookout
- Mobile Weather Unit
- Repeater
- Safety Zone
- Sling Site
- Staging Area
- Value at Risk
- Division Break
- Branch Break
- Uncontrolled Fire Edge
- Completed Line
- Completed Dozer Line
- Completed Hand Line
- Road as Completed Line
- Limited Action Line - Minimal Threat
- Access or Improved Road
- Proposed Dozer Line
- Planned Fire Line
- Ridge/Geographic Feature
- IA Response Zone
- Management Action Points
- MMA IR Flight 10/13/2019 @ 1726
- Wildfires within 10 years
- Wilderness
- Transmission Line Corridors
- Highways
- Trails
- BLM or USFS Roads

Hayden Pass 2016